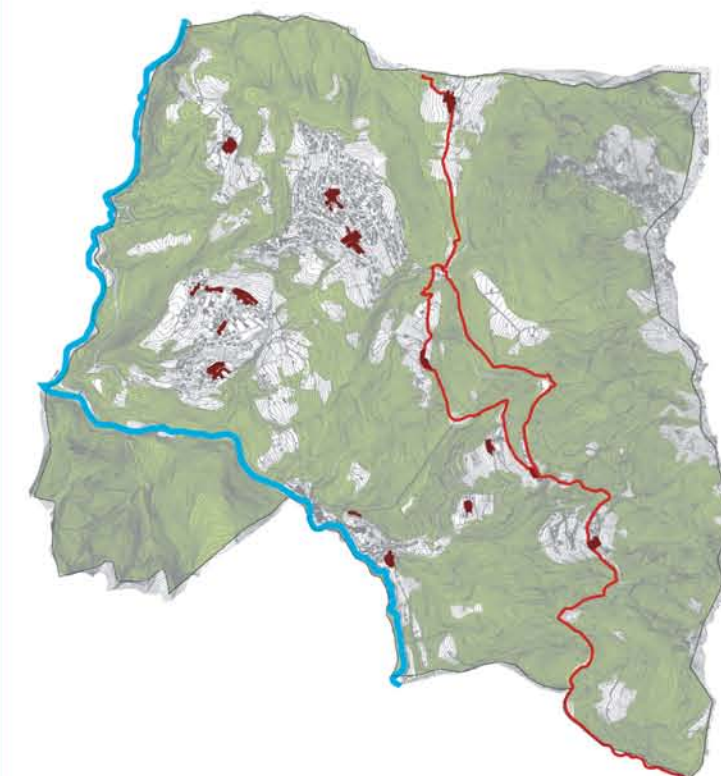




COMUNE DI
COSTA SERINA

PROVINCIA DI BERGAMO

SOVRAPPOSIZIONE
DELLE MAPPE CATASTALI
CON LE TAVOLE DI
PIANO DI GOVERNO
DEL TERRITORIO



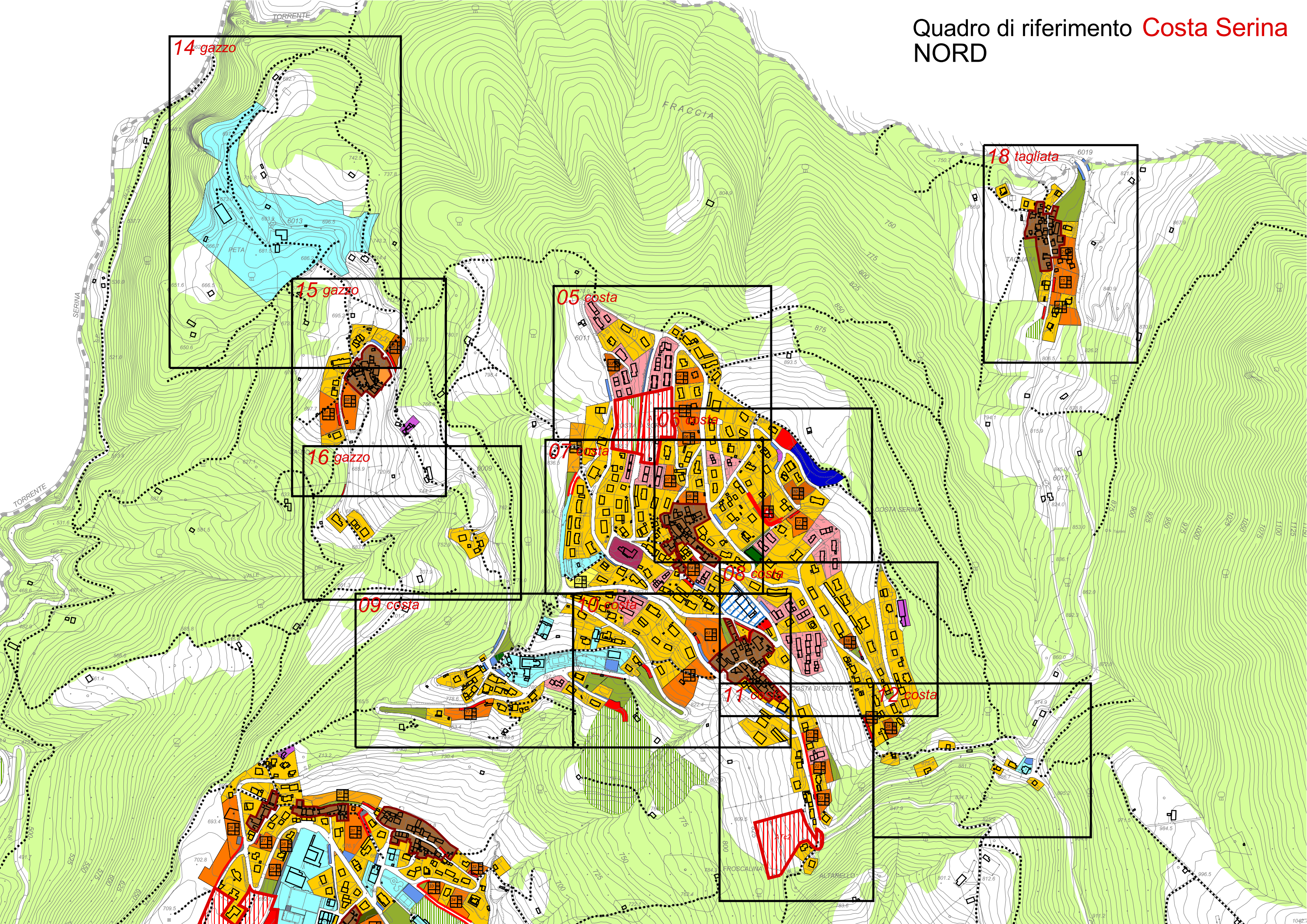
R2STUDIO
r2studio@virgilio.it

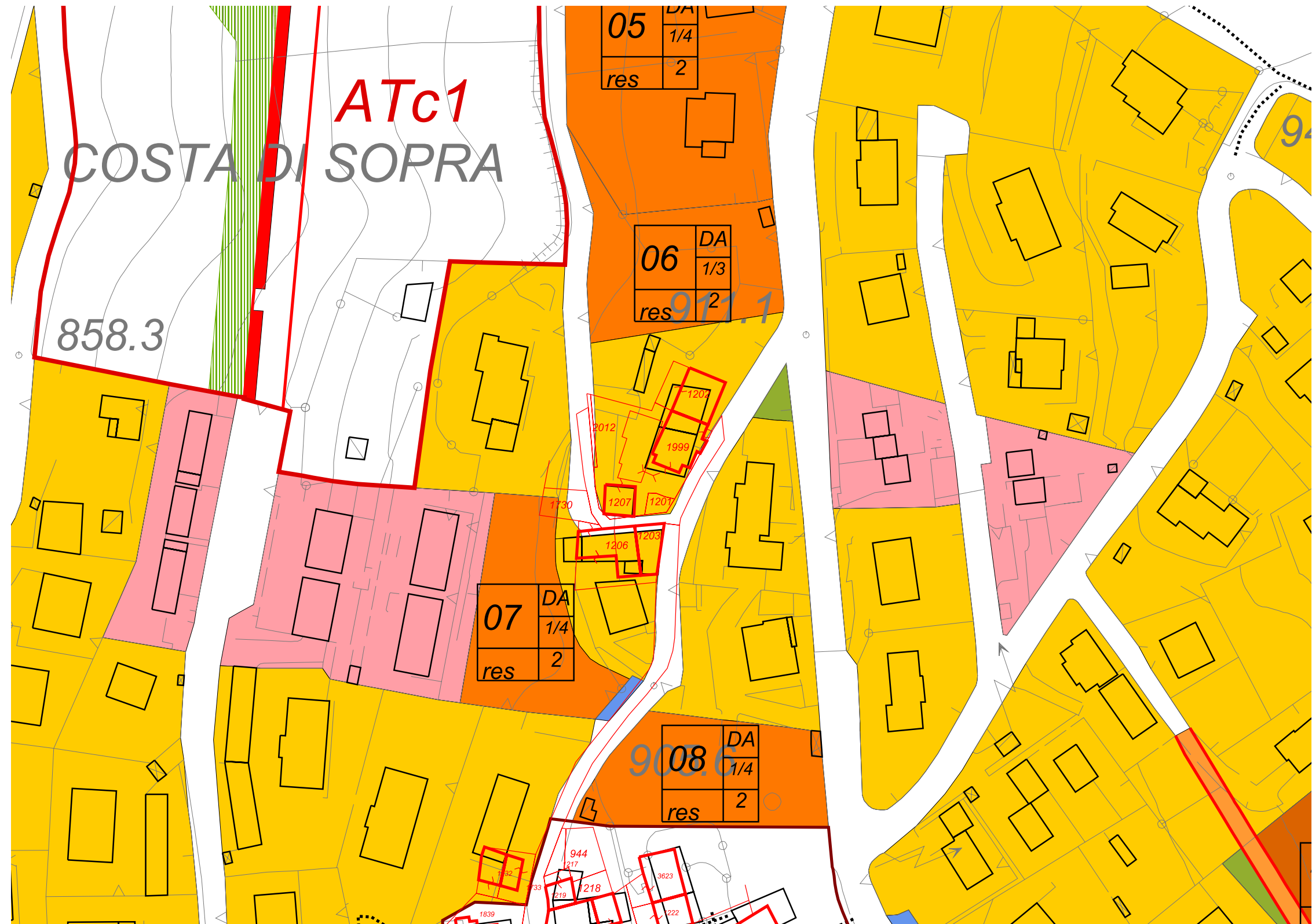
via Don Carlo Botta , 9 - 24122 Bergamo tel./fax 035 270074

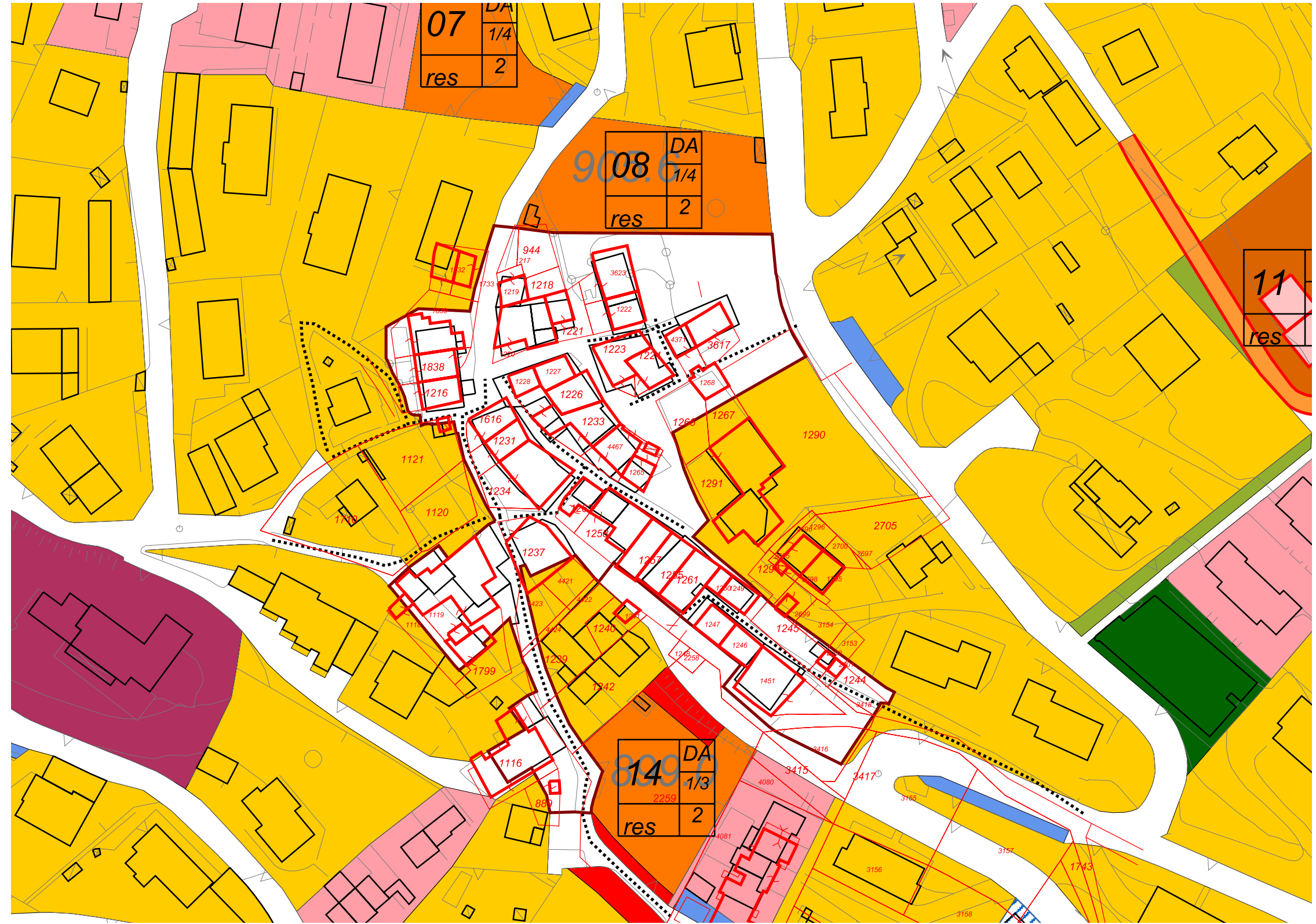
Progettista
dott. arch. Alessandro Rota Martir

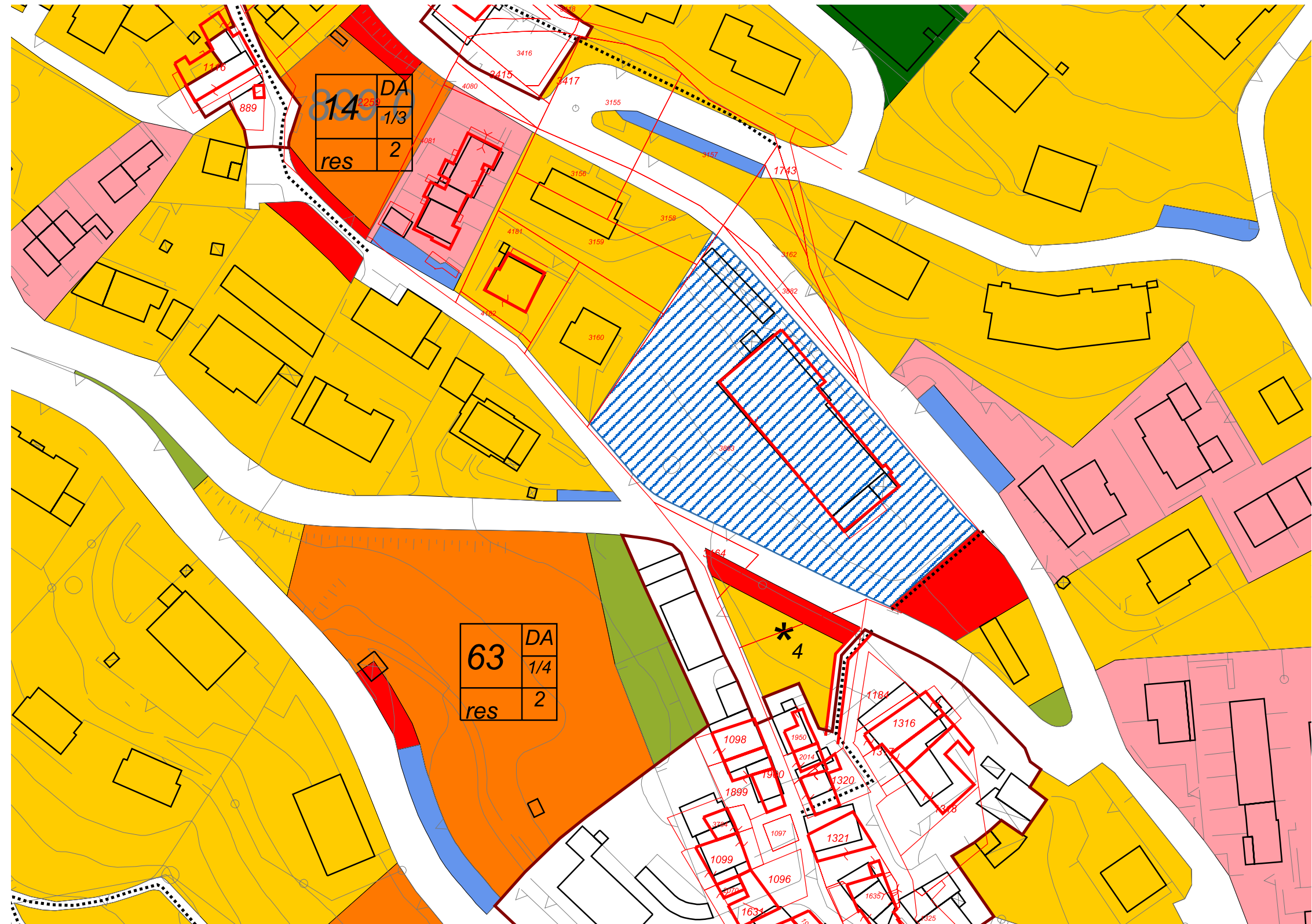
Consulente
dott. arch. Matteo Riva

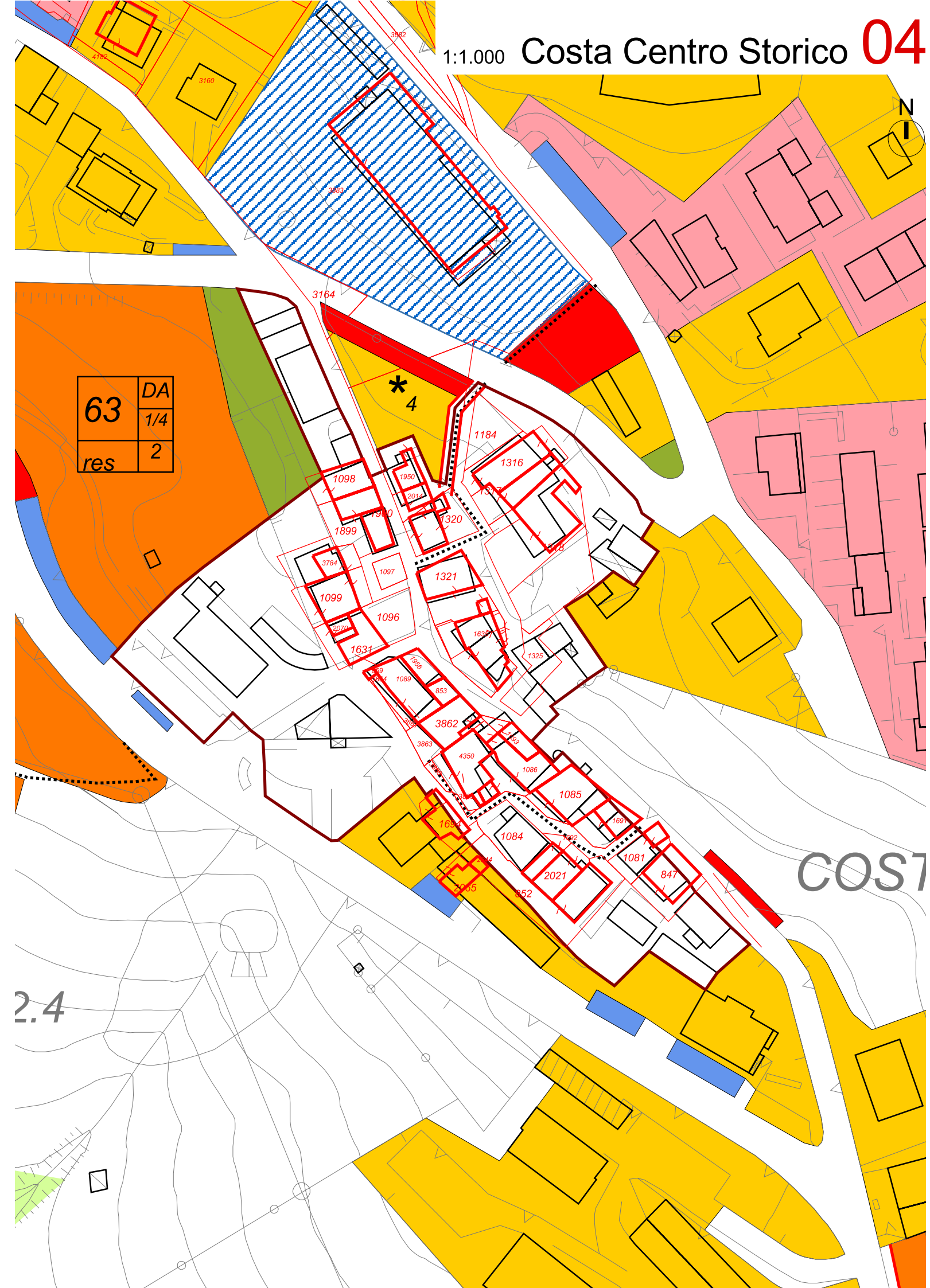
Quadro di riferimento **Costa Serina** NORD











63	DA
	1/4
res	2

* 4

COSTA

2.4

1:1.000

Costa 05



870.0

895.5

940.0

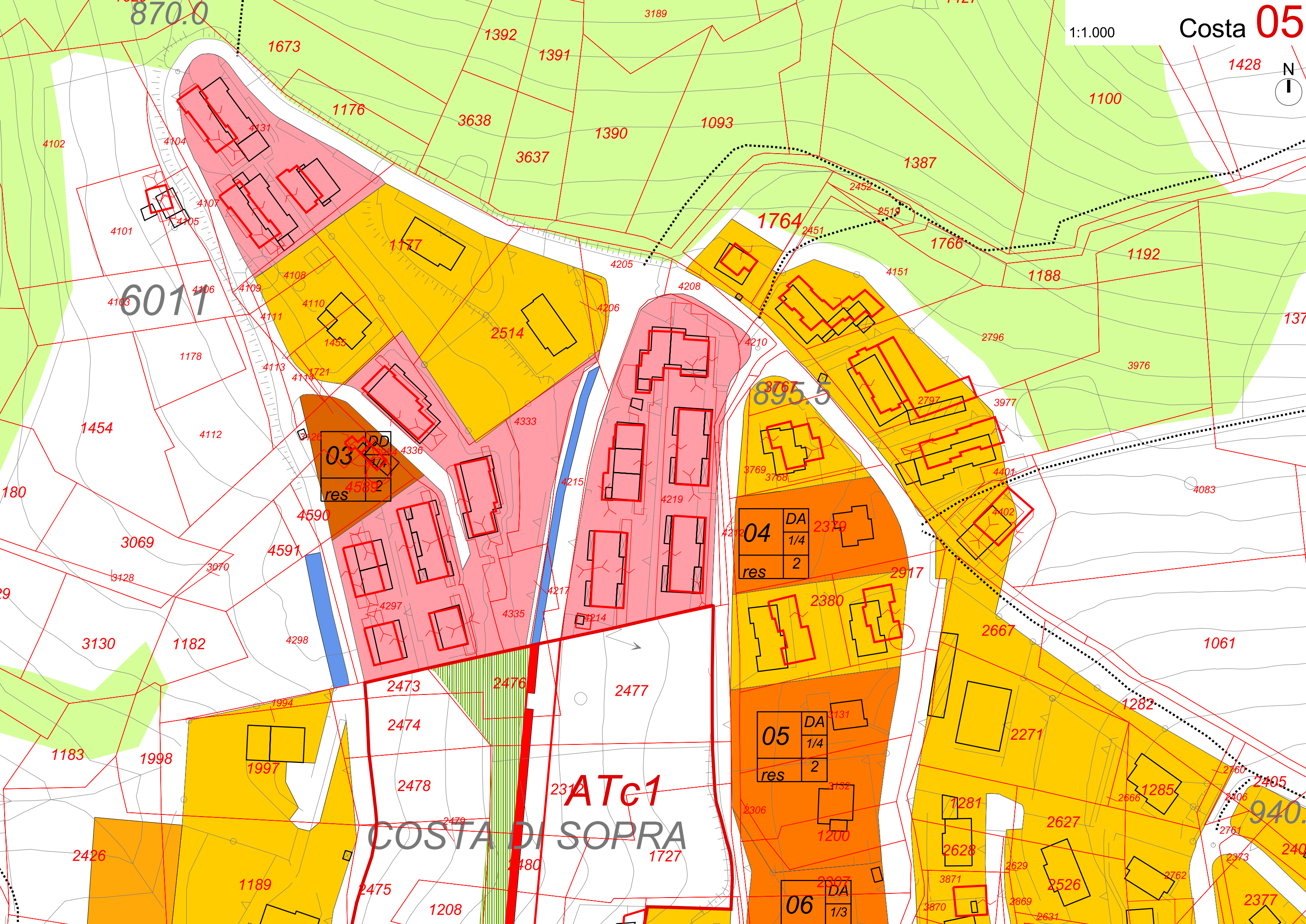
ATc1
COSTA DI SOPRA

03
res

04
res

05
res

06
res



6011

1997

1189

1177

2514

1764

2380

2271

2627

2377

2473

2474

2478

2475

2477

2312

1727

2379

2917

2667

1282

1285

1281

2628

2526

2405

2407

2407

4102

4104

4131

1176

3638

3637

1390

1093

1387

1766

1188

1100

1192

1428

4101

4107

4108

4110

4111

4113

4114

1178

4112

4591

4298

4333

4336

4215

4217

4214

4219

3769

3768

4151

2797

3977

4401

4402

4083

1180

1454

3069

3428

3070

4590

3130

1182

1998

1994

1183

2426

4335

2476

2479

2480

1208

2482

131

1200

2307

3871

3870

3867

2629

2869

2631

2762

2760

2406

2761

2973

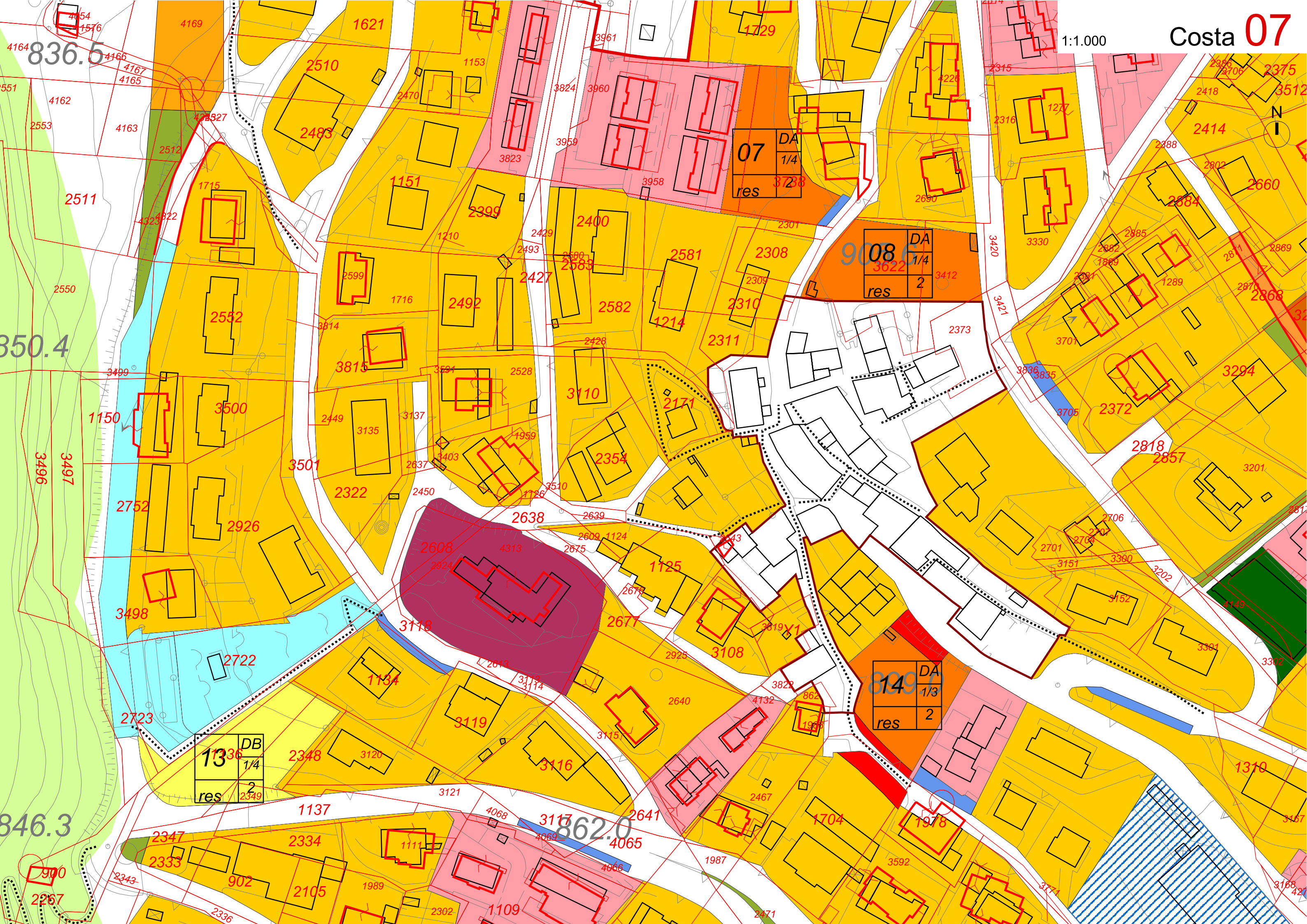
2405

2406

2407

2407

2407



836.5

350.4

846.3

862.0

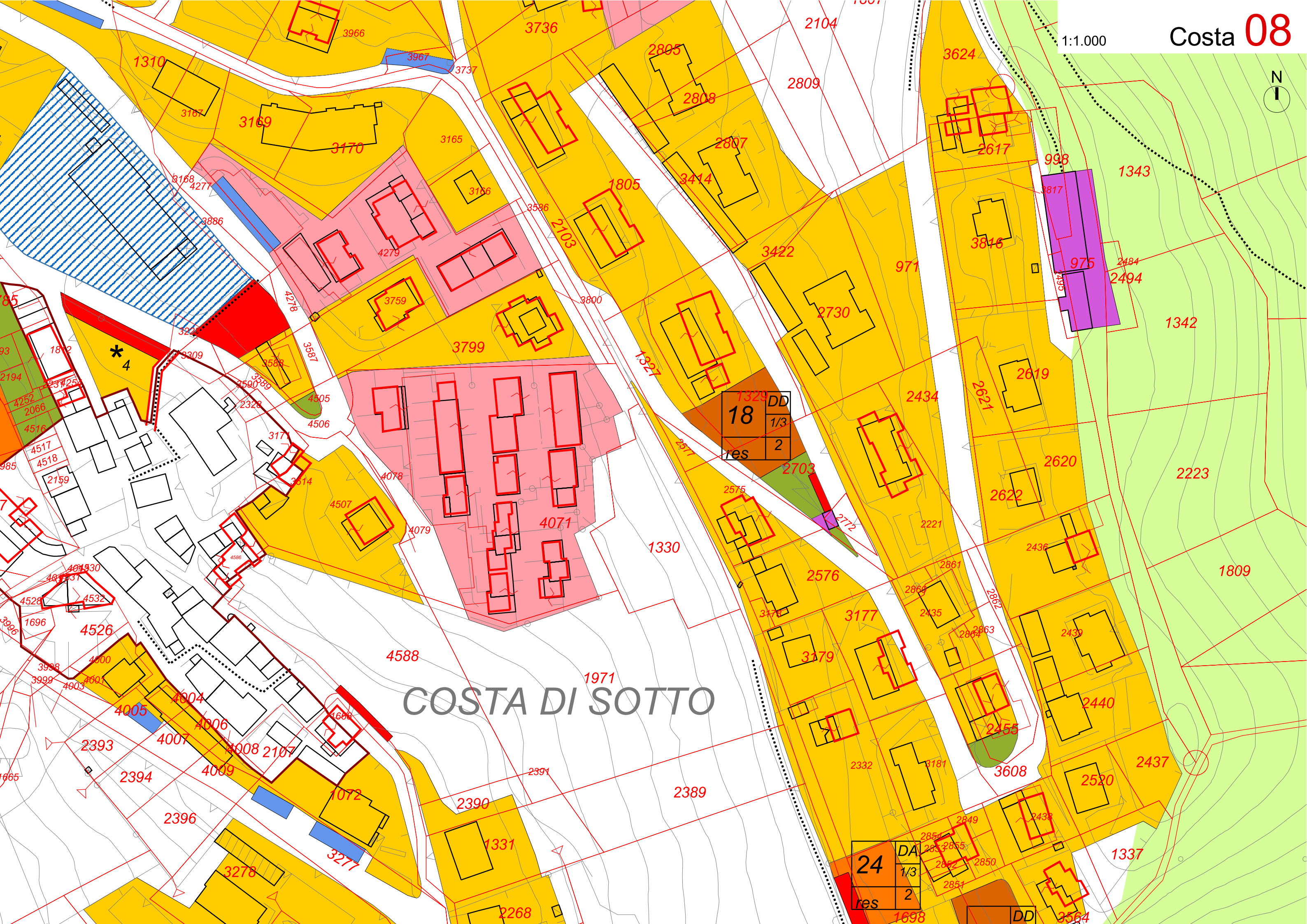

9008

14

13	DB
res	1/4
	2
	2349

07	DA
res	1/4
	3728

14	DA
res	1/3
	2



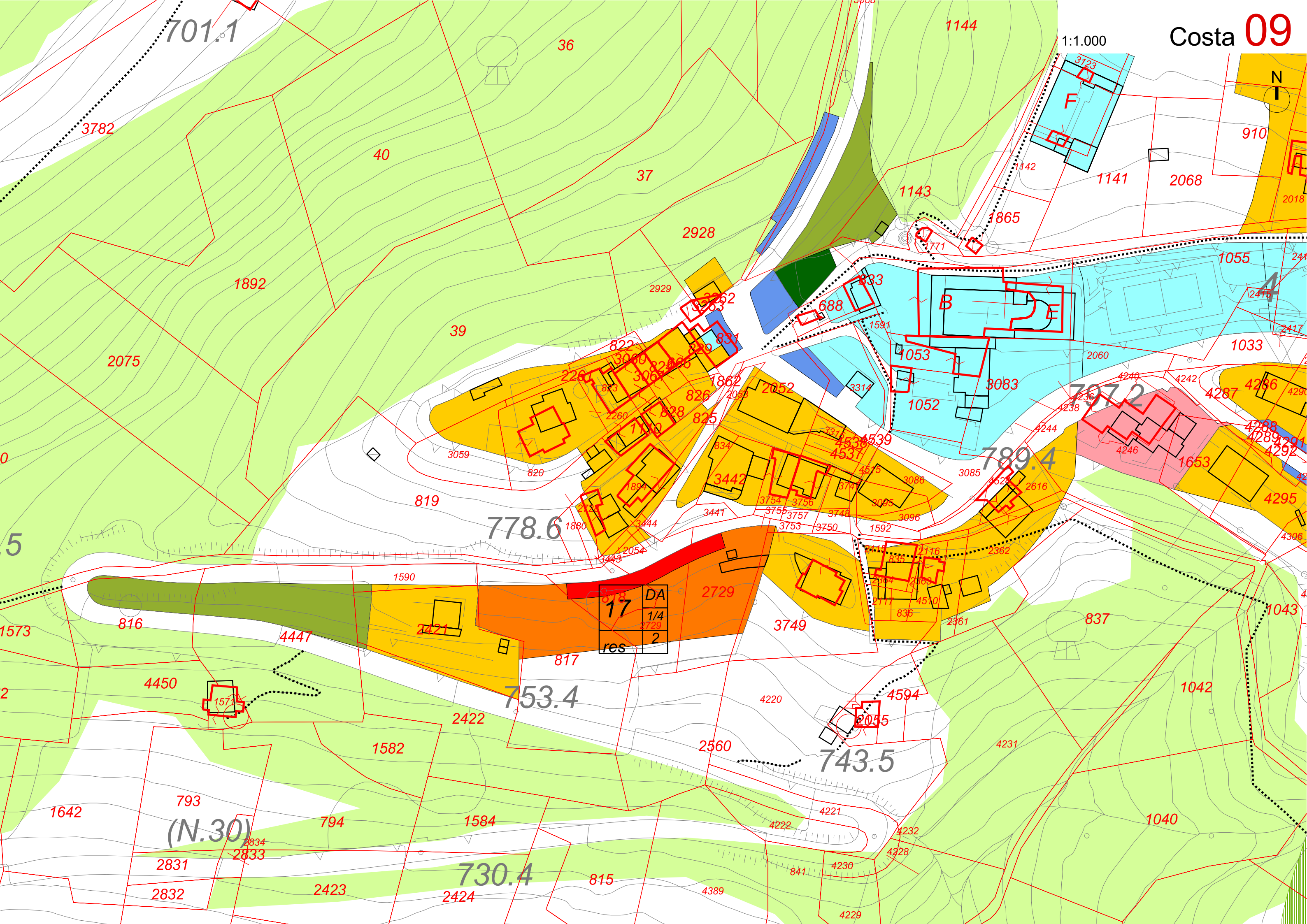
COSTA DI SOTTO

18	DD
res	1/3
	2

24	DA
res	1/3
	2

DD

1:1.000



701.1

36

1144

40

37

2928

1892

39

2075

2929

1141

2068

910

2018

1055

241

2415

1033

2417

822

13000

3082

220

837

688

833

1591

1053

3083

2060

4287

4286

4290

4288

4289

4291

4295

4306

4240

4242

4236

4238

4244

4246

1653

4287

4291

4292

4295

4306

778.6

819

789.4

1052

3083

2060

4240

4242

4287

4286

4290

4288

4289

4291

4295

4306

17	DA
res	1/4
	2

2729

3749

2055

743.5

2560

4594

837

1042

1043

816

4447

2421

817

753.4

2422

1582

4231

1040

793
(N.30)

794

1584

730.4

815

4389

4222

4221

4232

4228

2831

2833

2832

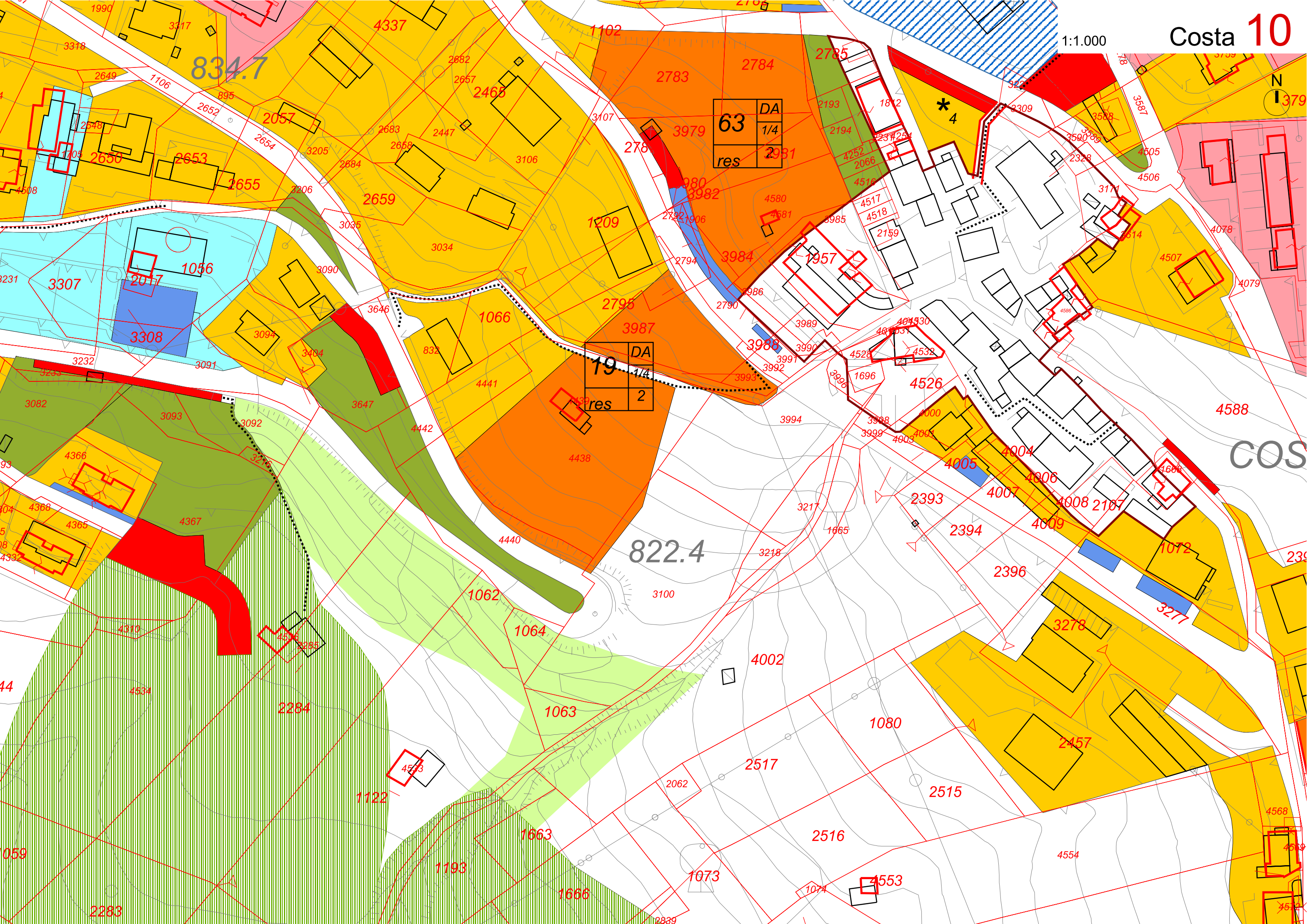
2423

2424

4230

4229

3782



834.7

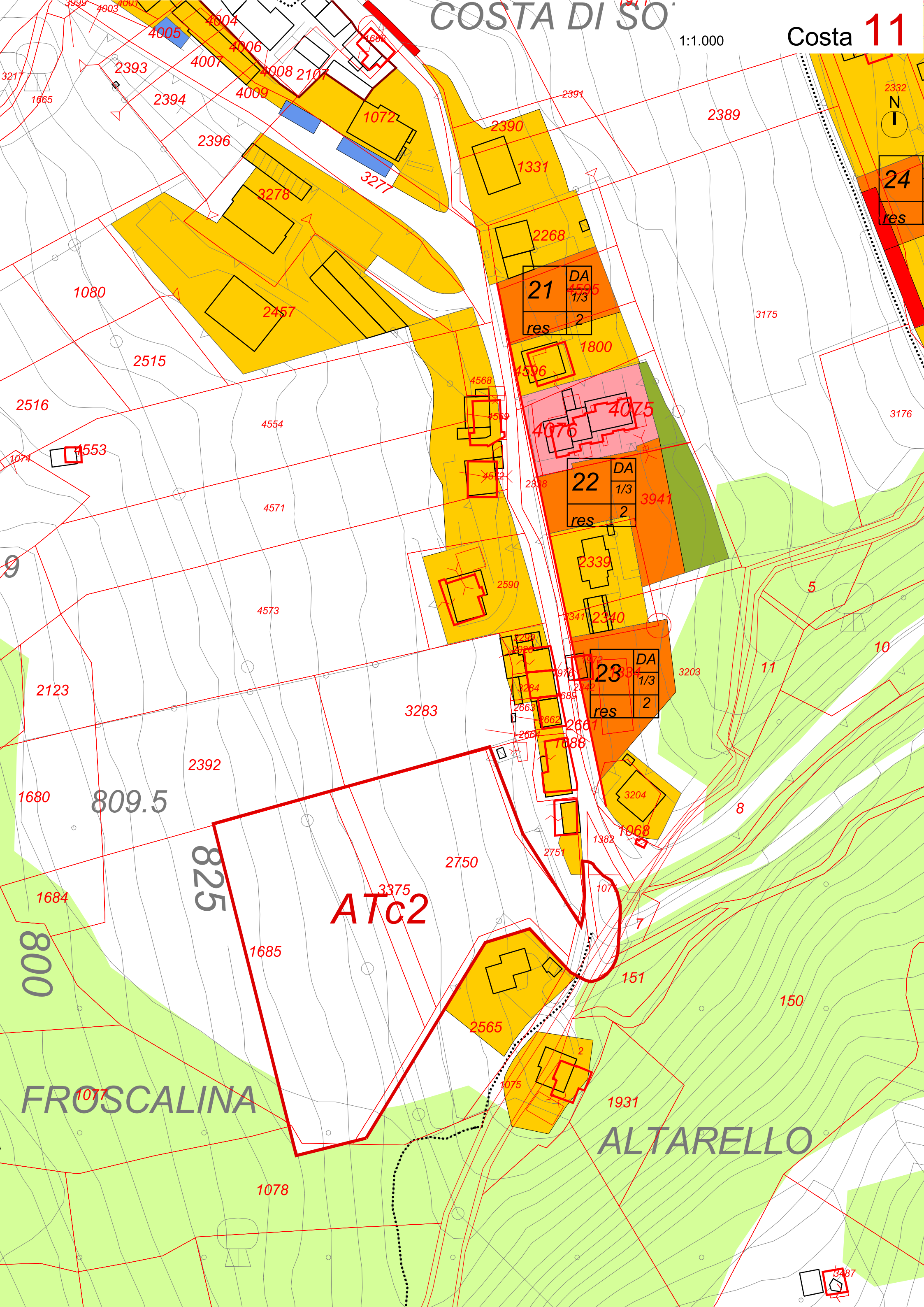
822.4

63	DA
res	1/4
2981	

19	DA
res	1/4
2	

* 4

COS



4003 4004 4005 4006 4007 4008 4009
1072 1074 1077 1080 1088 1107
2393 2394 2396 2397 2399 2401 2402

21 DA
4565
1/3
res 2

22 DA
1/3
res 2

23 DA
1/3
res 2

24
res

800 809.5

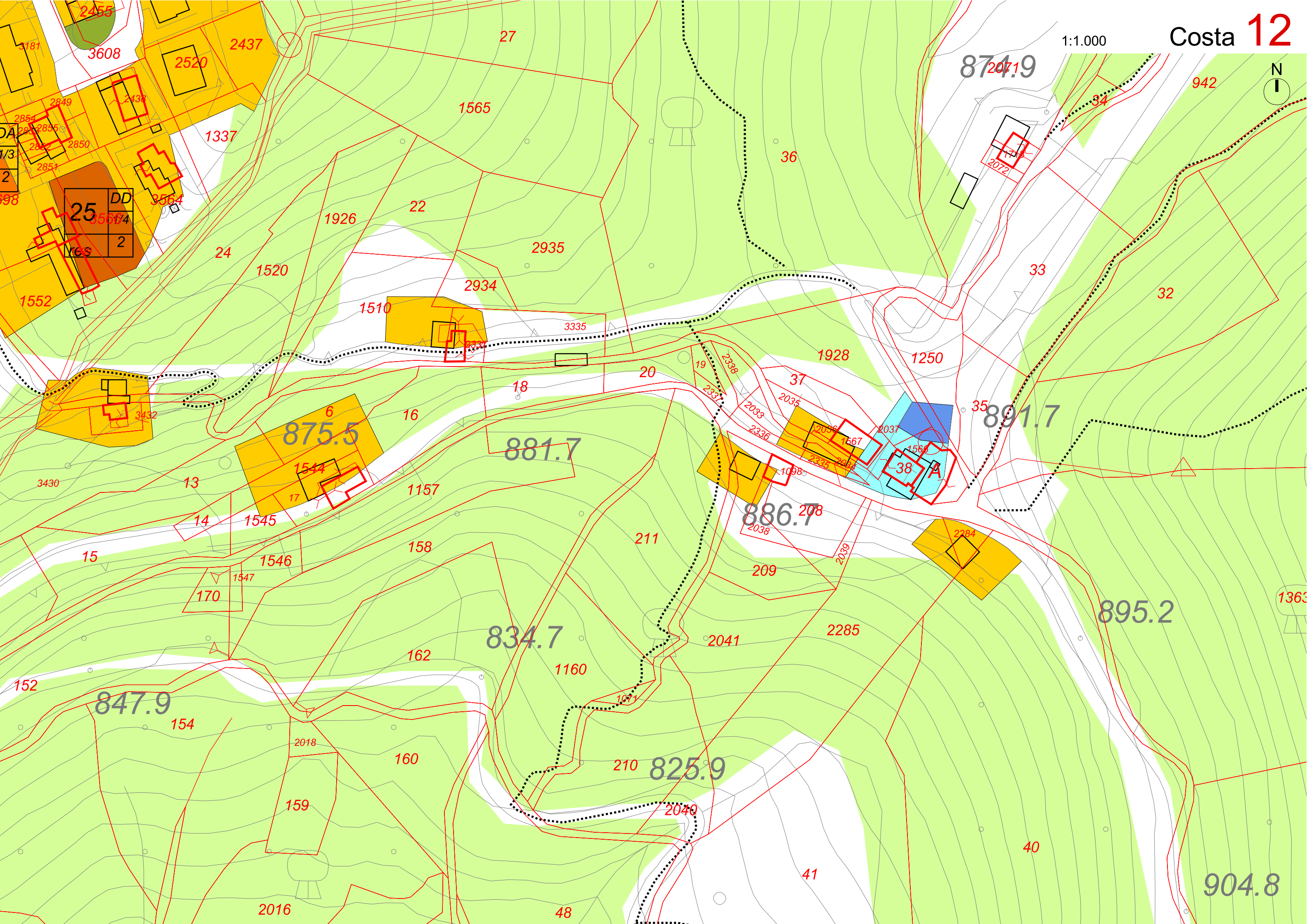
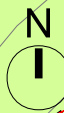
825

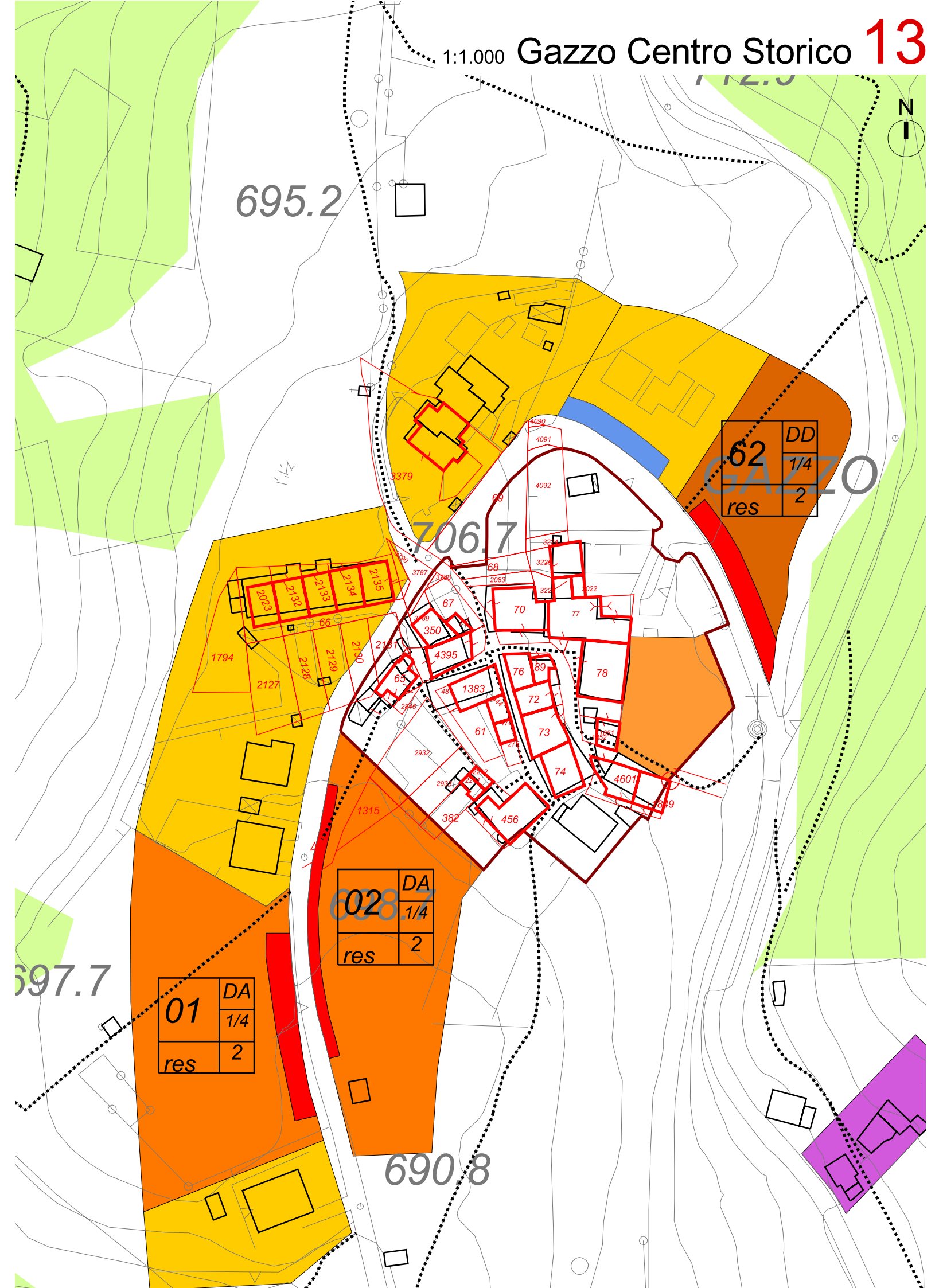
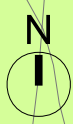
ATC2

FROSCALINA

ALTARELLO







695.2

706.7

697.7

690.8

01	DA
	1/4
res	2

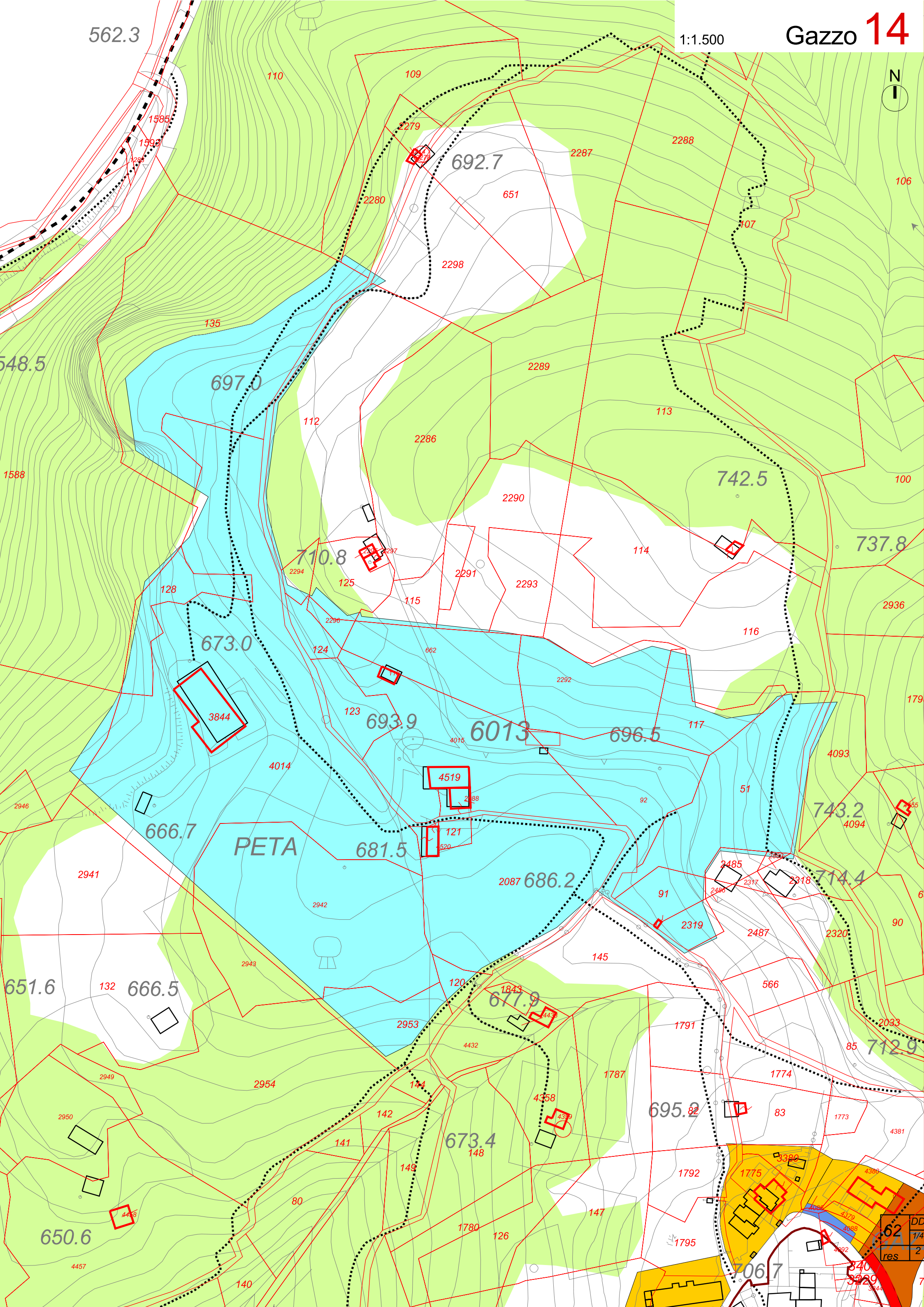
028	DA
	1/4
res	2

62	DD
	1/4
res	2

GAZZO

562.3

1:1.500



697.0

692.7

742.5

673.0

710.8

737.8

693.9

6013

696.5

666.7

PETA

681.5

2087 686.2

743.2

714.4

651.6

666.5

677.9

695.2

650.6

673.4

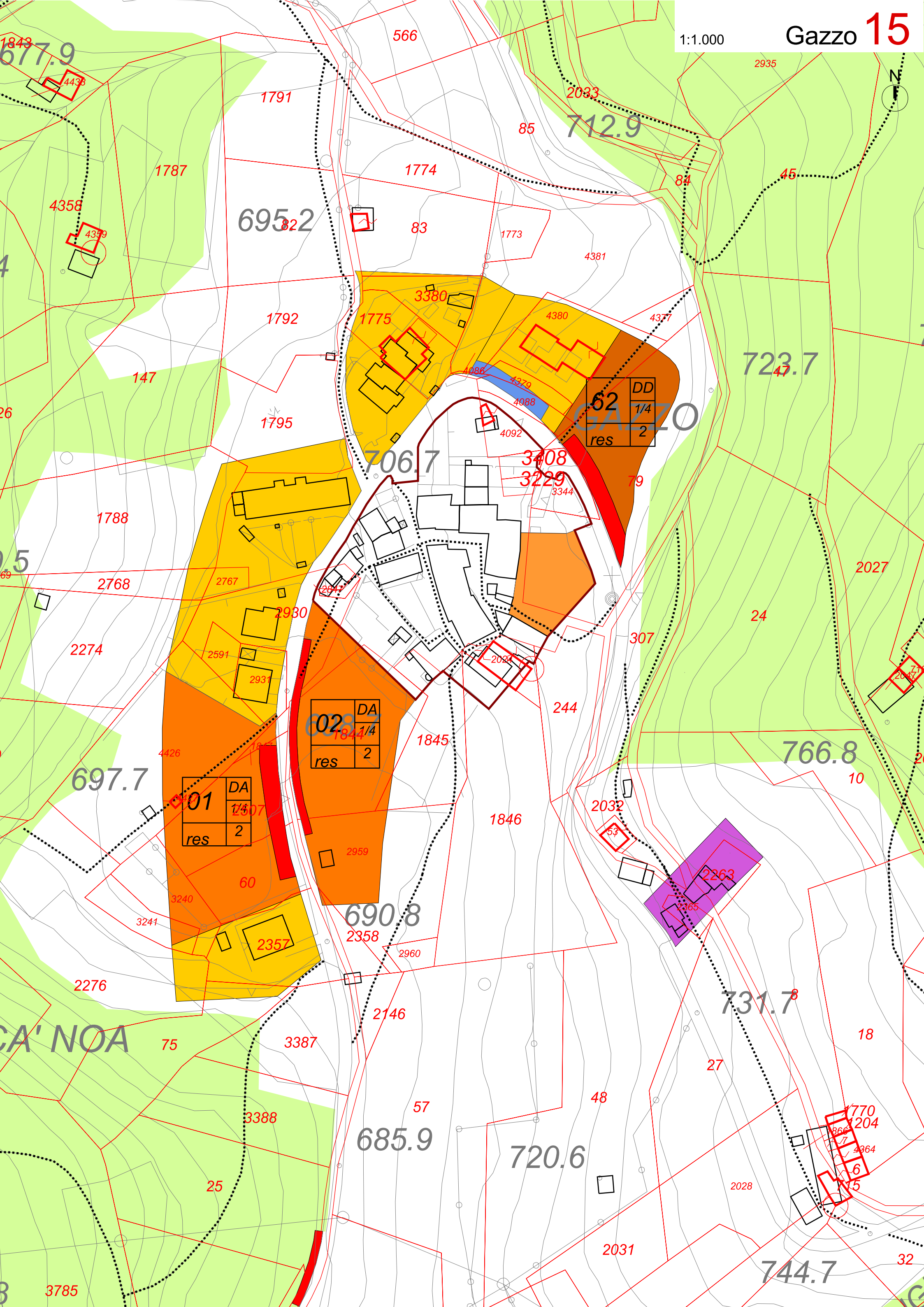
706.7

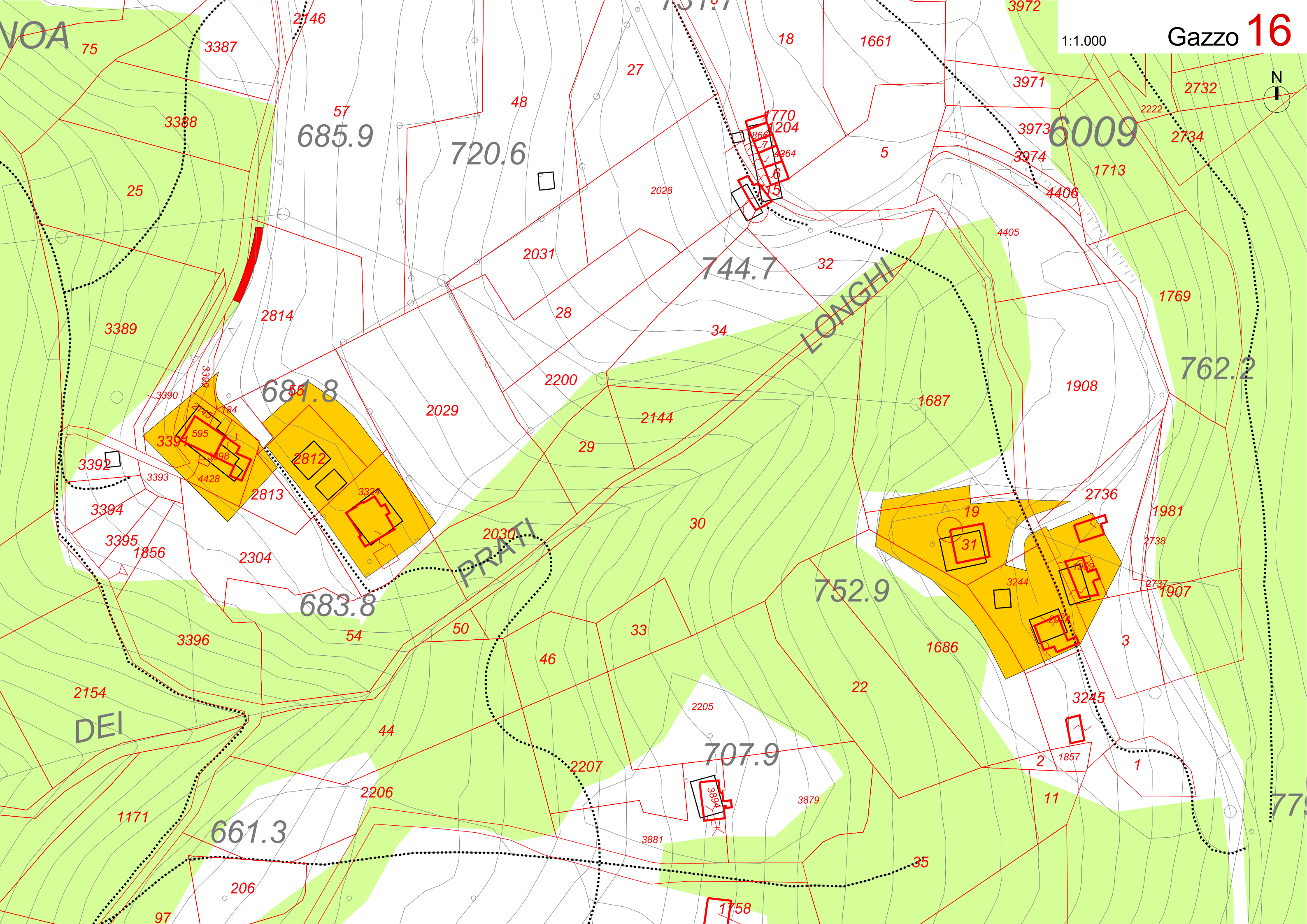
62

res

2

7

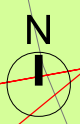




VOA

1:1.000

Gazzo 16



2146

75

3387

18

1661

3972

3971

2732

685.9

57

48

720.6

27

1770

1204

3973

6009

2734

1713

3974

4406

25

3388

2028

5

4405

2814

2031

744.7

32

3389

28

34

1769

681.8

2200

1687

1908

762.2

3390

2735

595

3998

2812

2029

2144

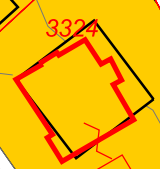
29

3392

3393

4428

2813



2030

30

752.9

19

31

2736

1981

2304

3394

1856

3395

683.8

PRATI

33

22

2738

1907

3396

54

50

33

1686

3

2154

DEI

44

46

22

3245

661.3

2206

707.9

2

1857

1

1171

206

2207

2205

3879

11

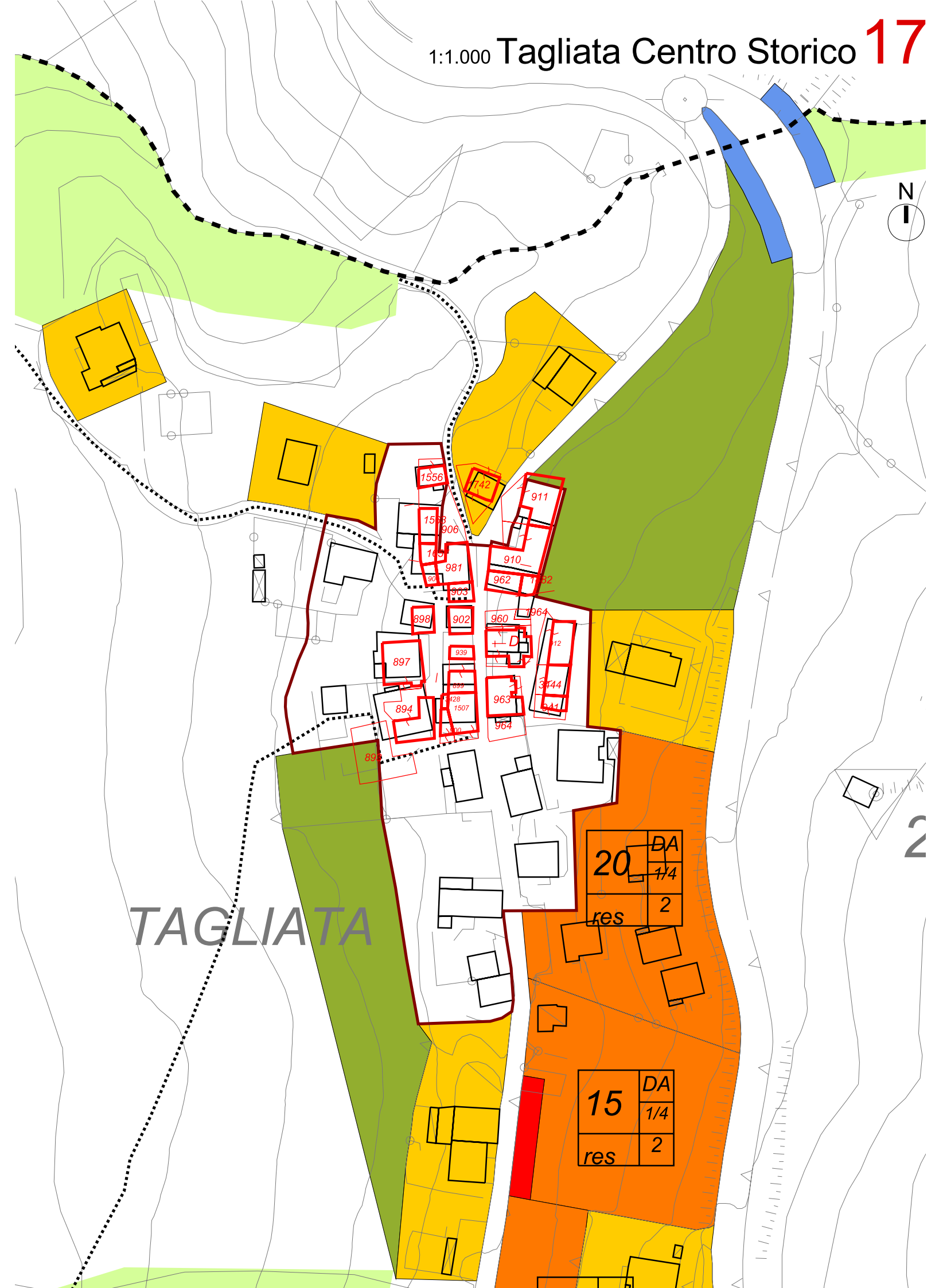
77

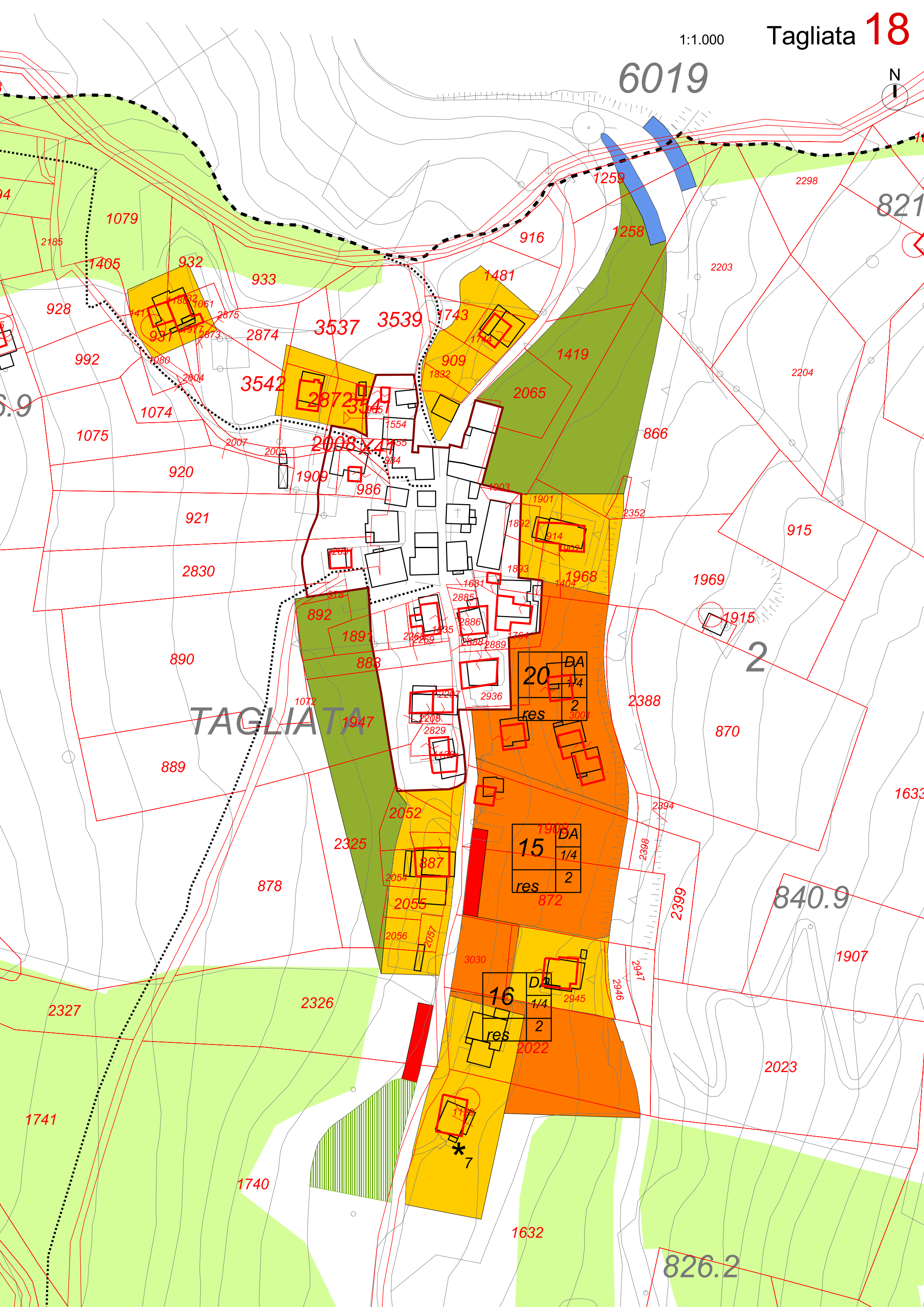
97

3881

35

1758





TAGLIATA

20 DA
1/4
res 2
3001

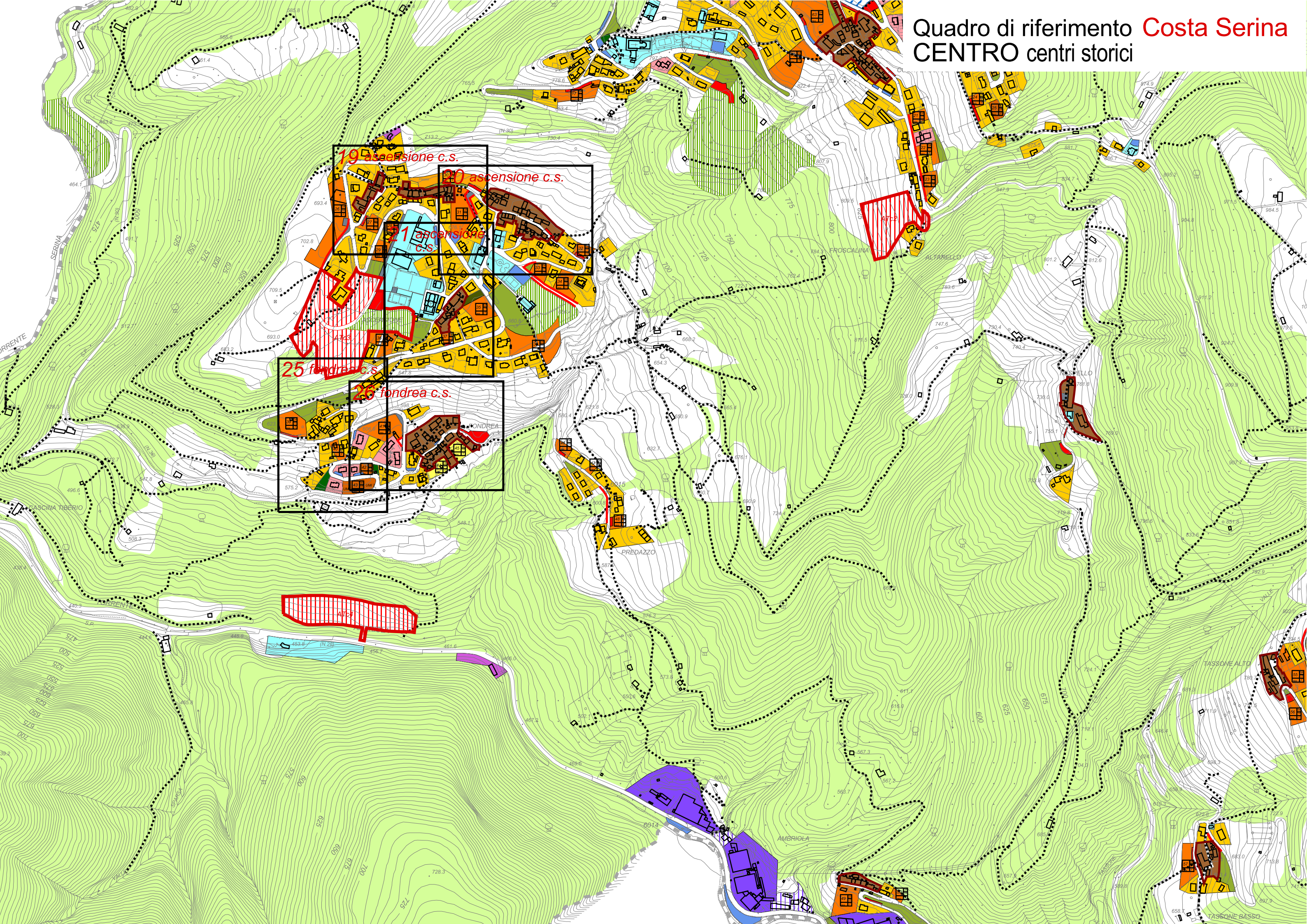
15 DA
1/4
res 2
872

16 DA
1/4
res 2
2022

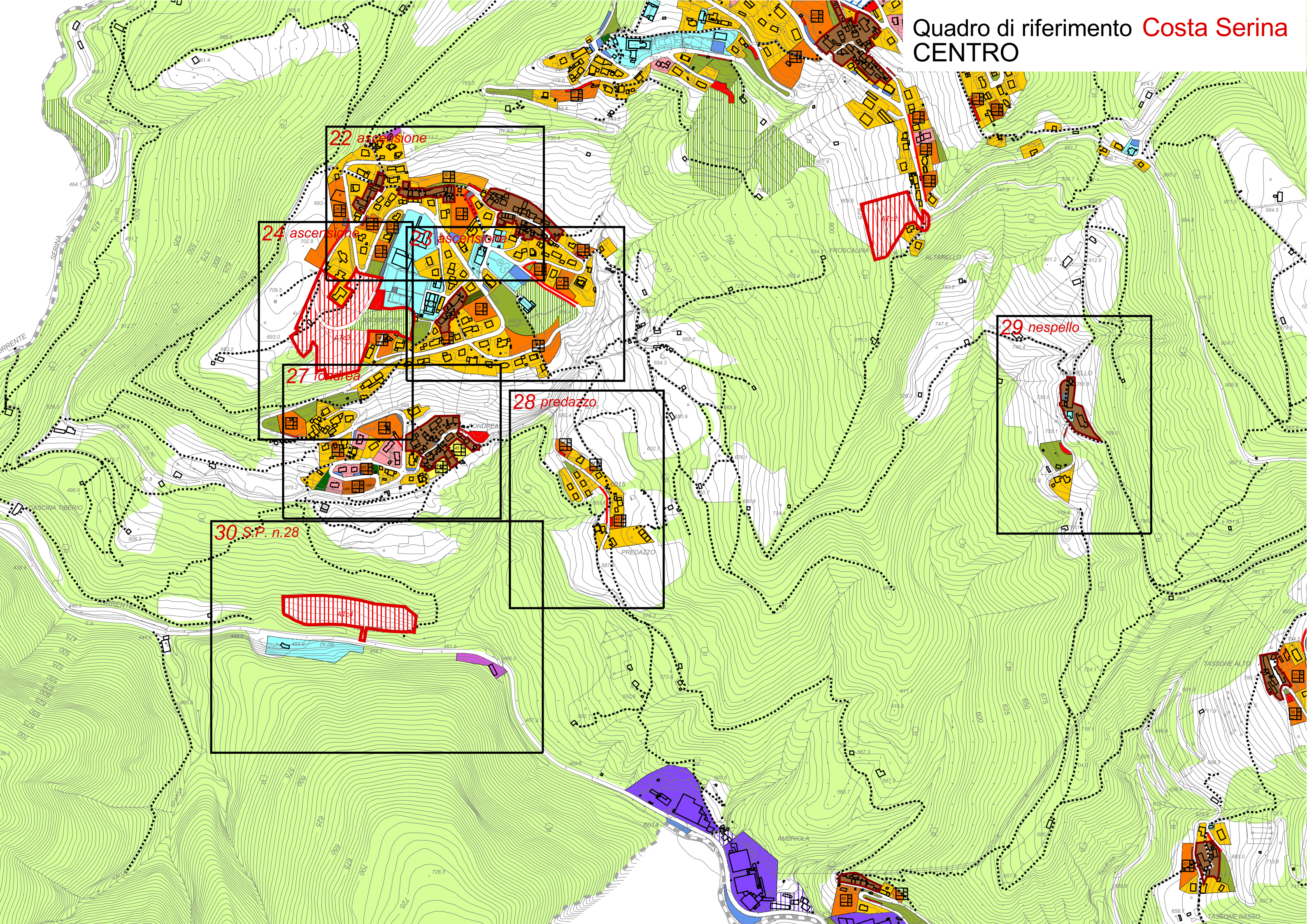
* 7

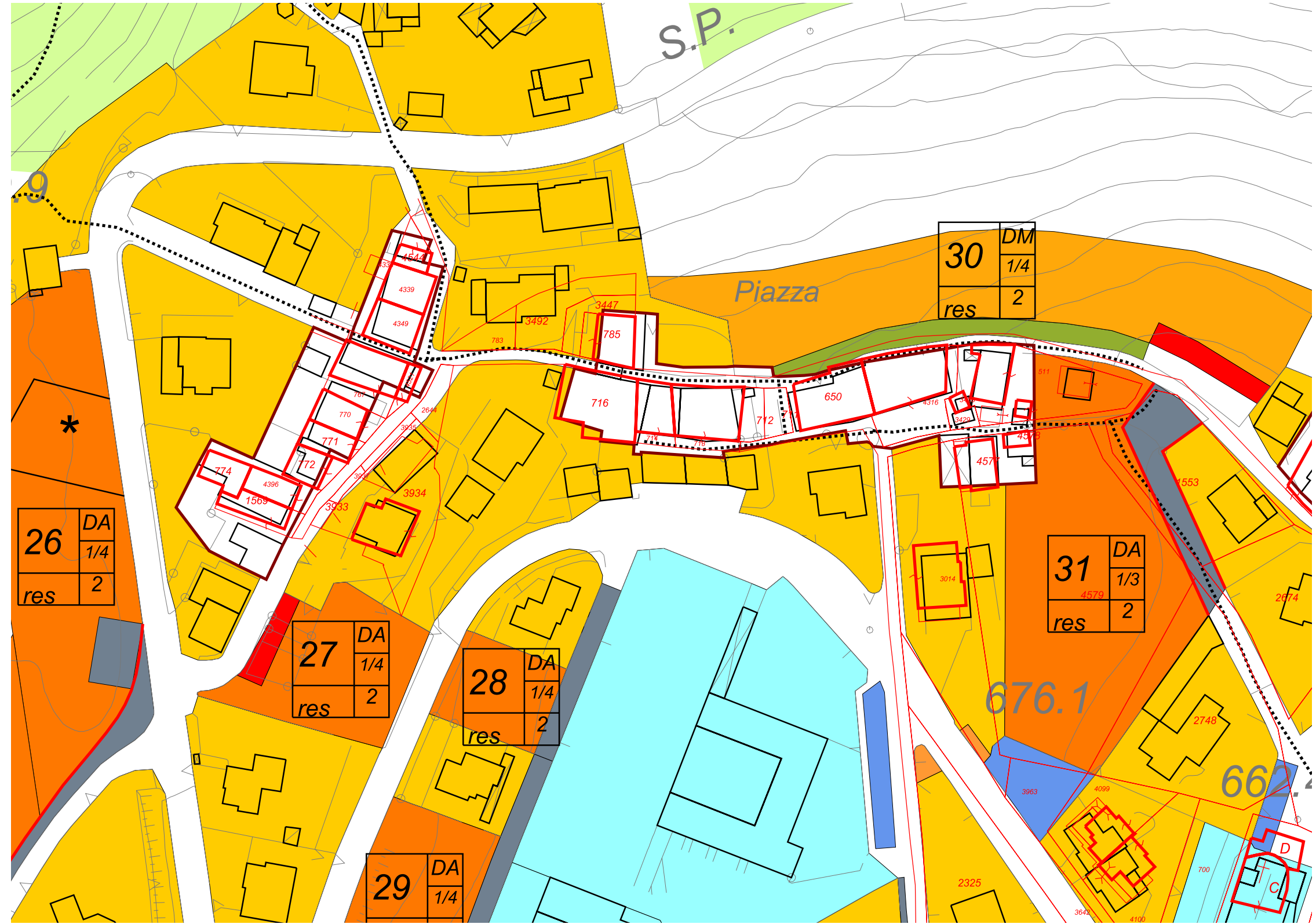
2

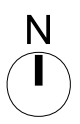
Quadro di riferimento **Costa Serina**
CENTRO centri storici



Quadro di riferimento **Costa Serina**
CENTRO





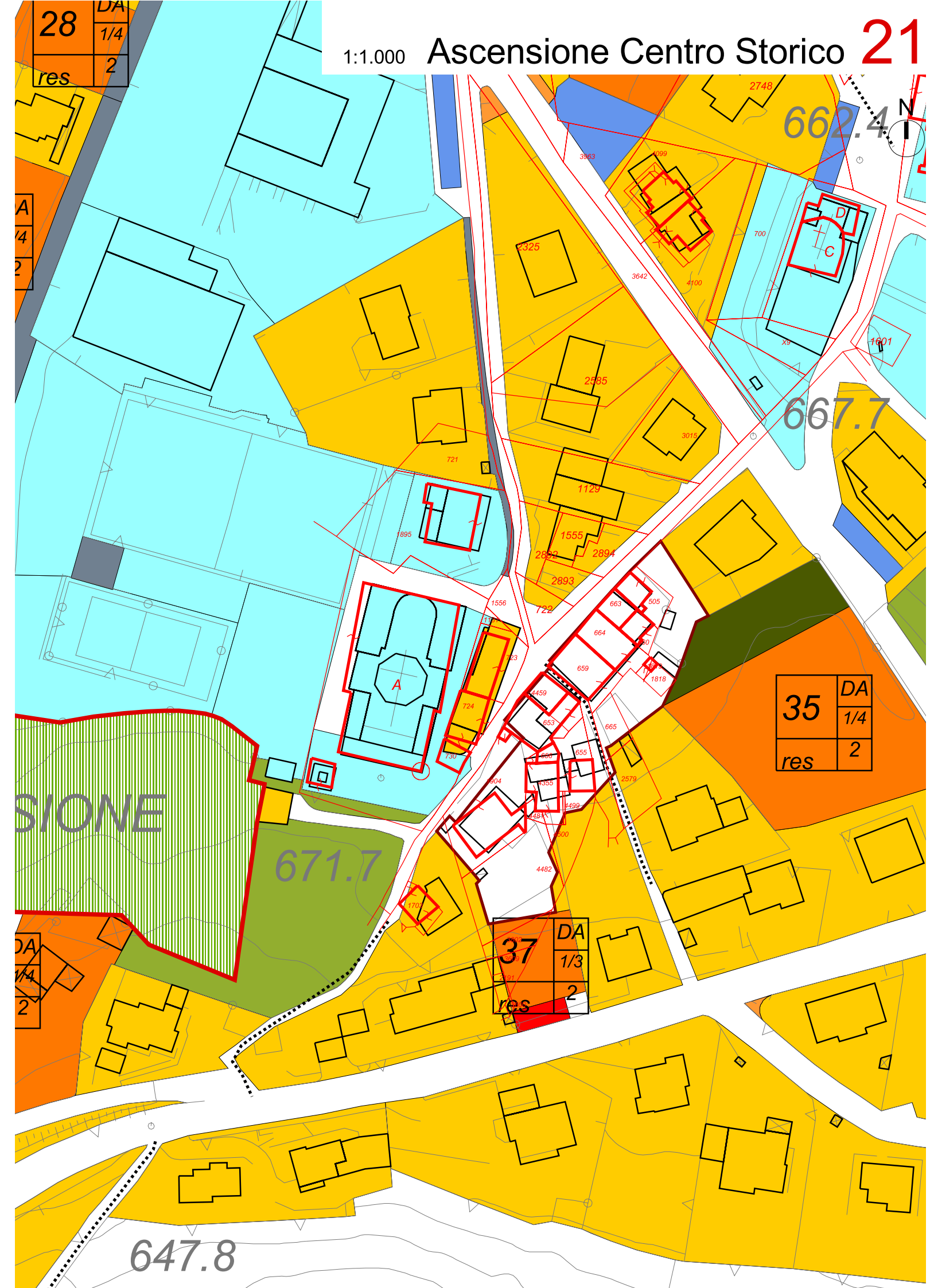


30	DM
res	1/4
	2

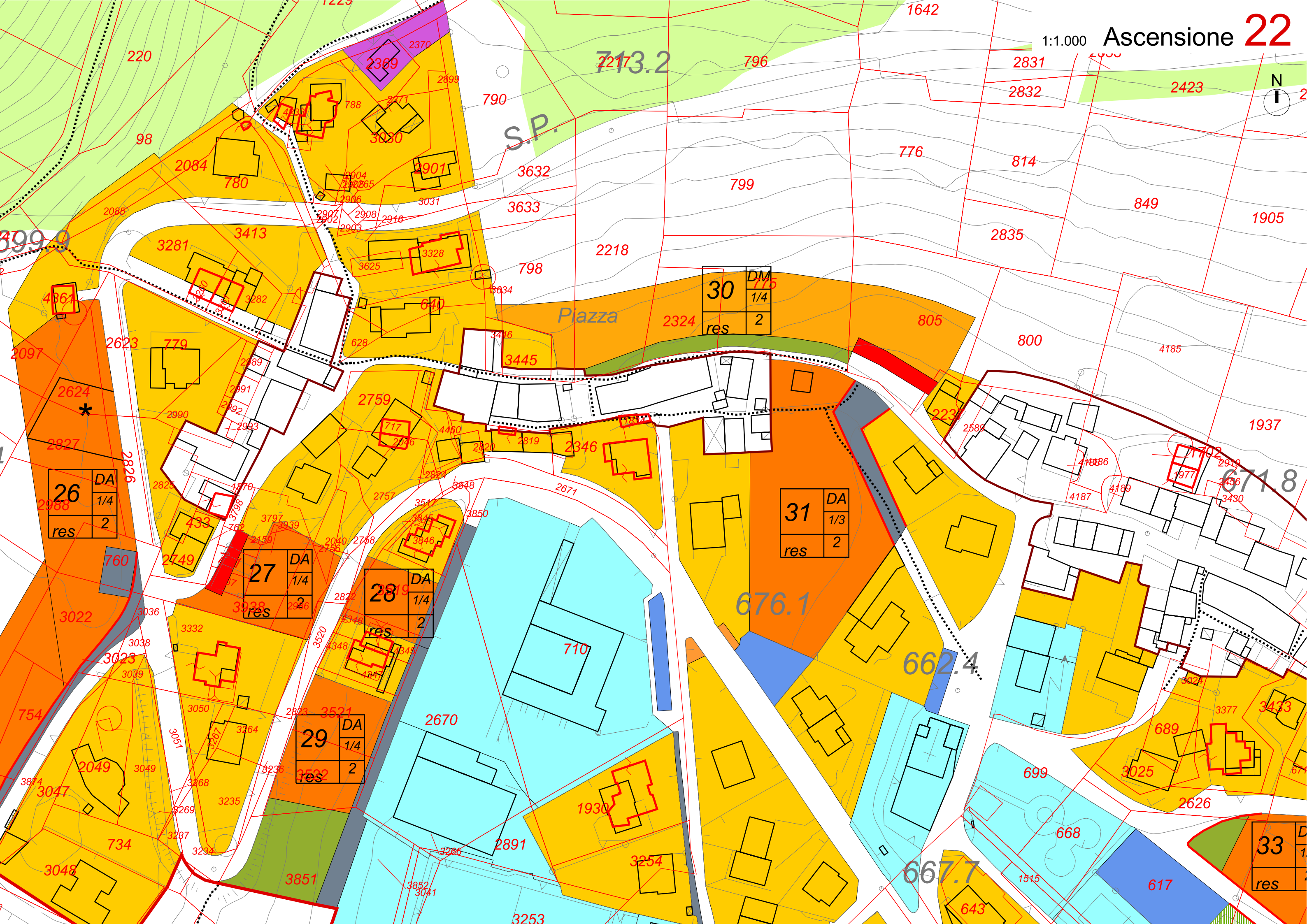
31	DA
res	1/3
	2

32	DA
res	1/4
	2

33	DA
res	1/4
	2



SIONE



S.P.

Piazza

26	DA
res	1/4
	2

27	DA
res	1/4
	2

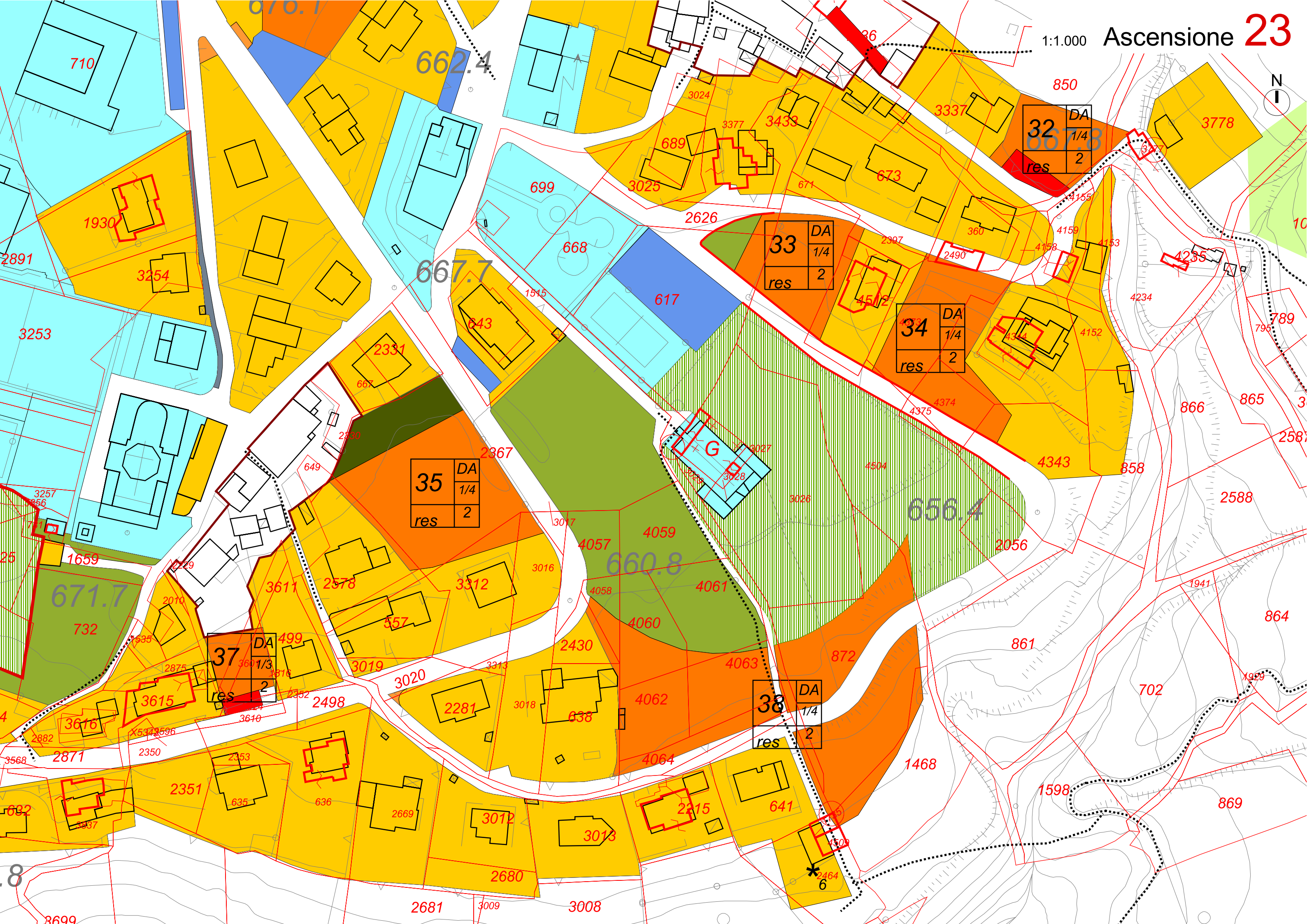
28	DA
res	1/4
	2

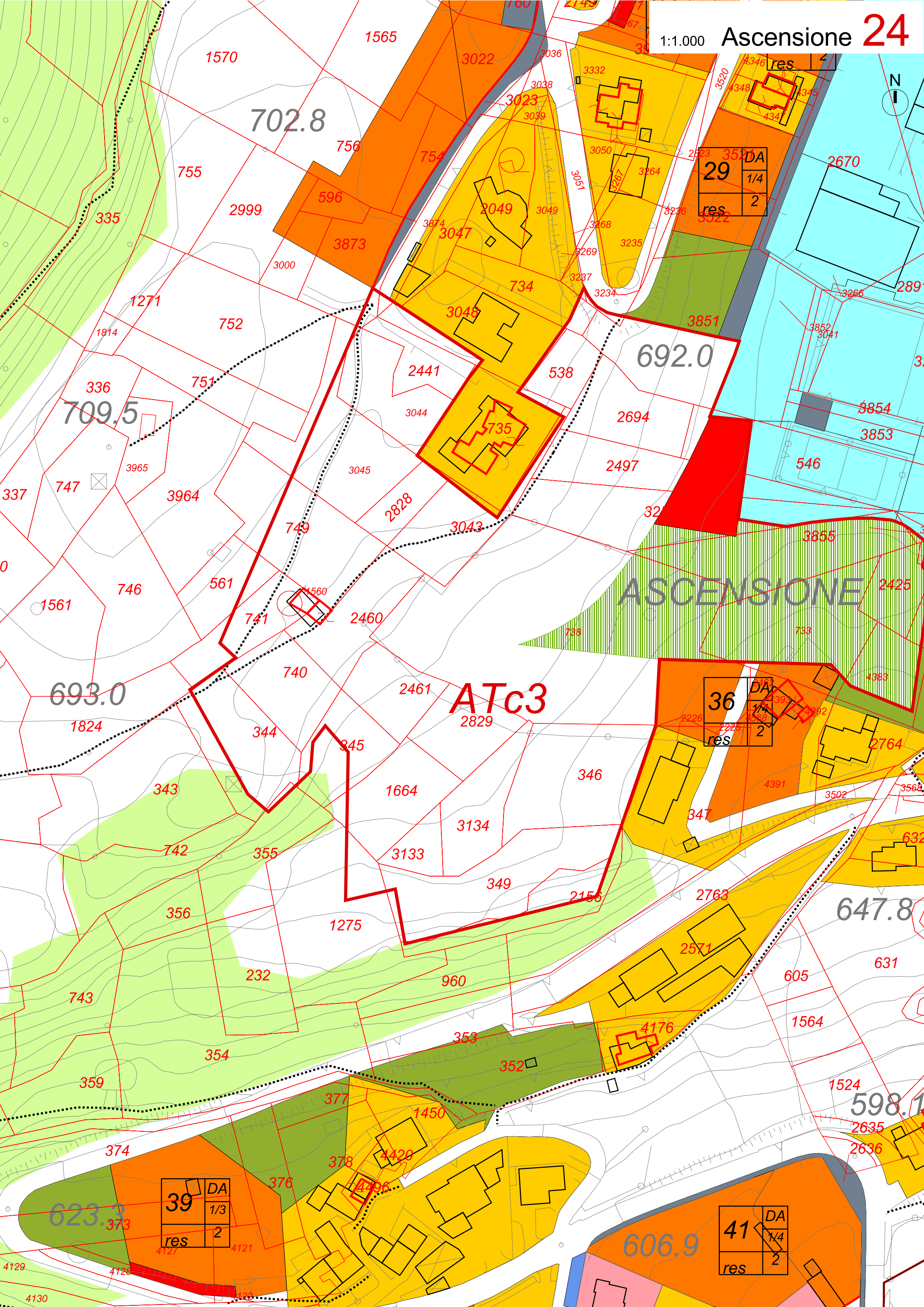
29	DA
res	1/4
	2

30	DM
res	1/4
	2

31	DA
res	1/3
	2

33	D
res	1





702.8

692.0

ATc3

ASCENSIONE

709.5

693.0

623.3

606.9

647.8

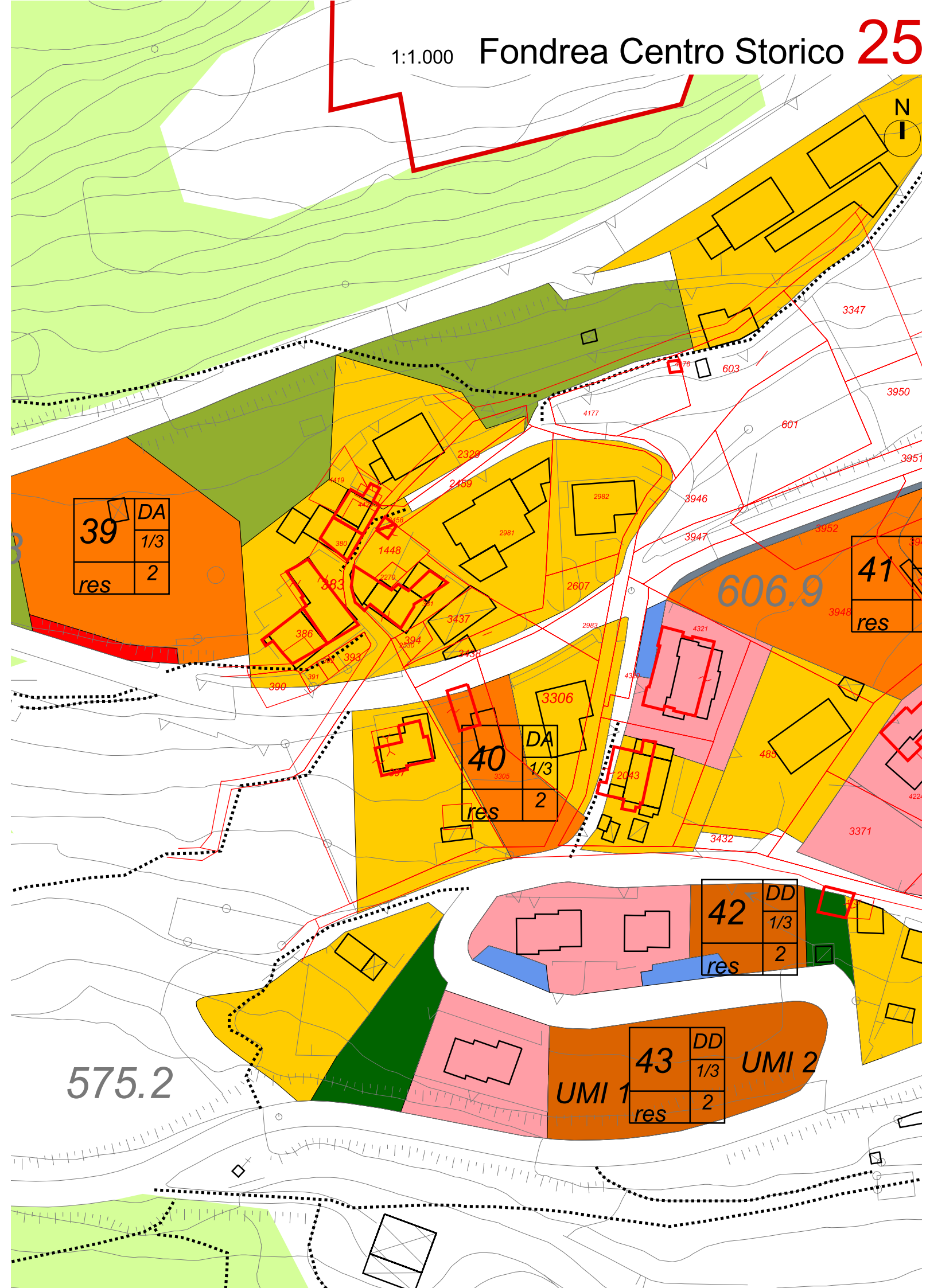
598.1

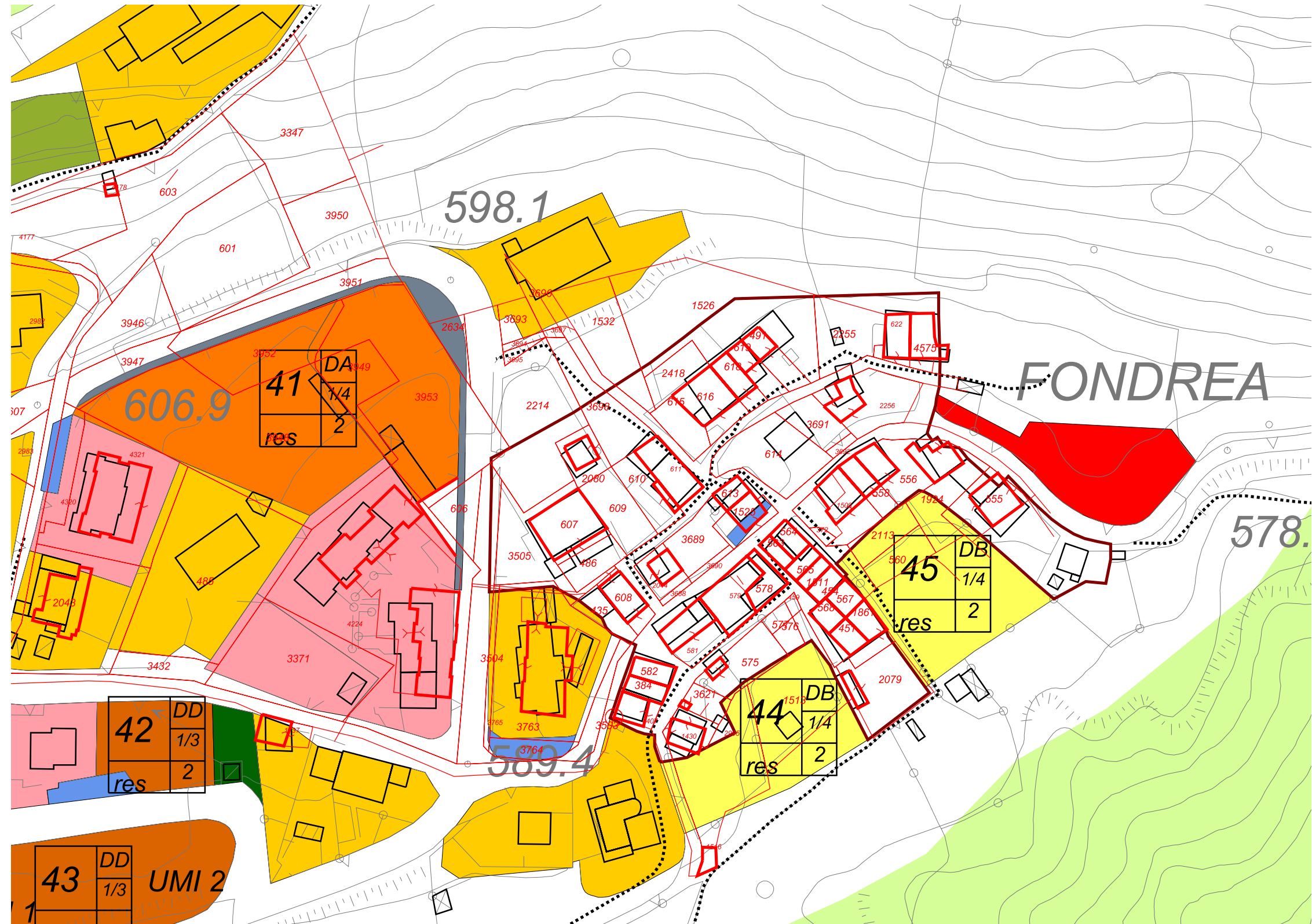
39	DA
1/3	
res	2

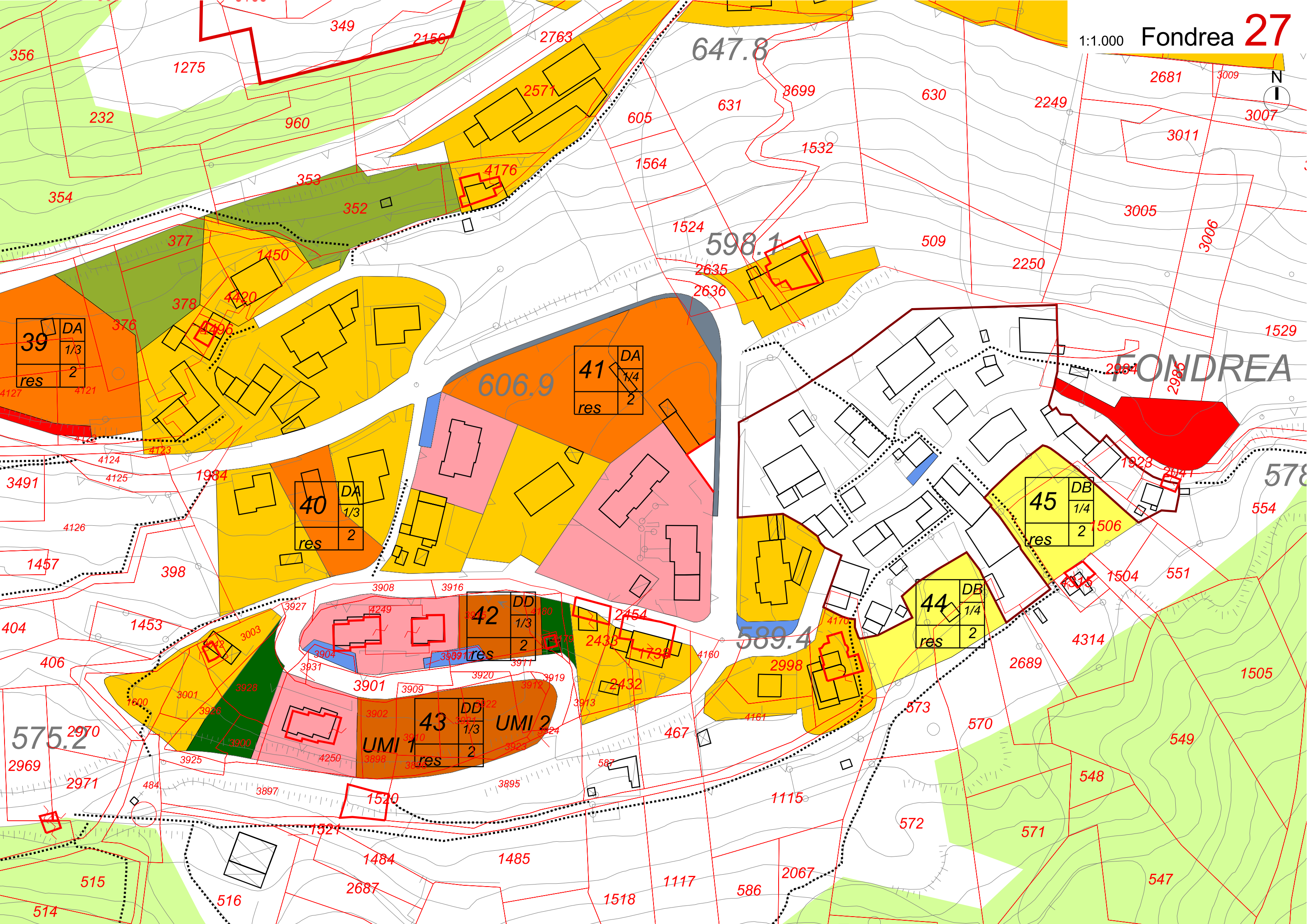
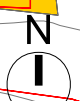
41	DA
1/4	
res	2

36	DA
1/4	
res	2

29	DA
1/4	
res	2







647.8

598.1

606.9

589.4

575.2

578

39	DA
res	1/3
	2

41	DA
res	1/4
	2

40	DA
res	1/3
	2

42	DD
res	1/3
	2

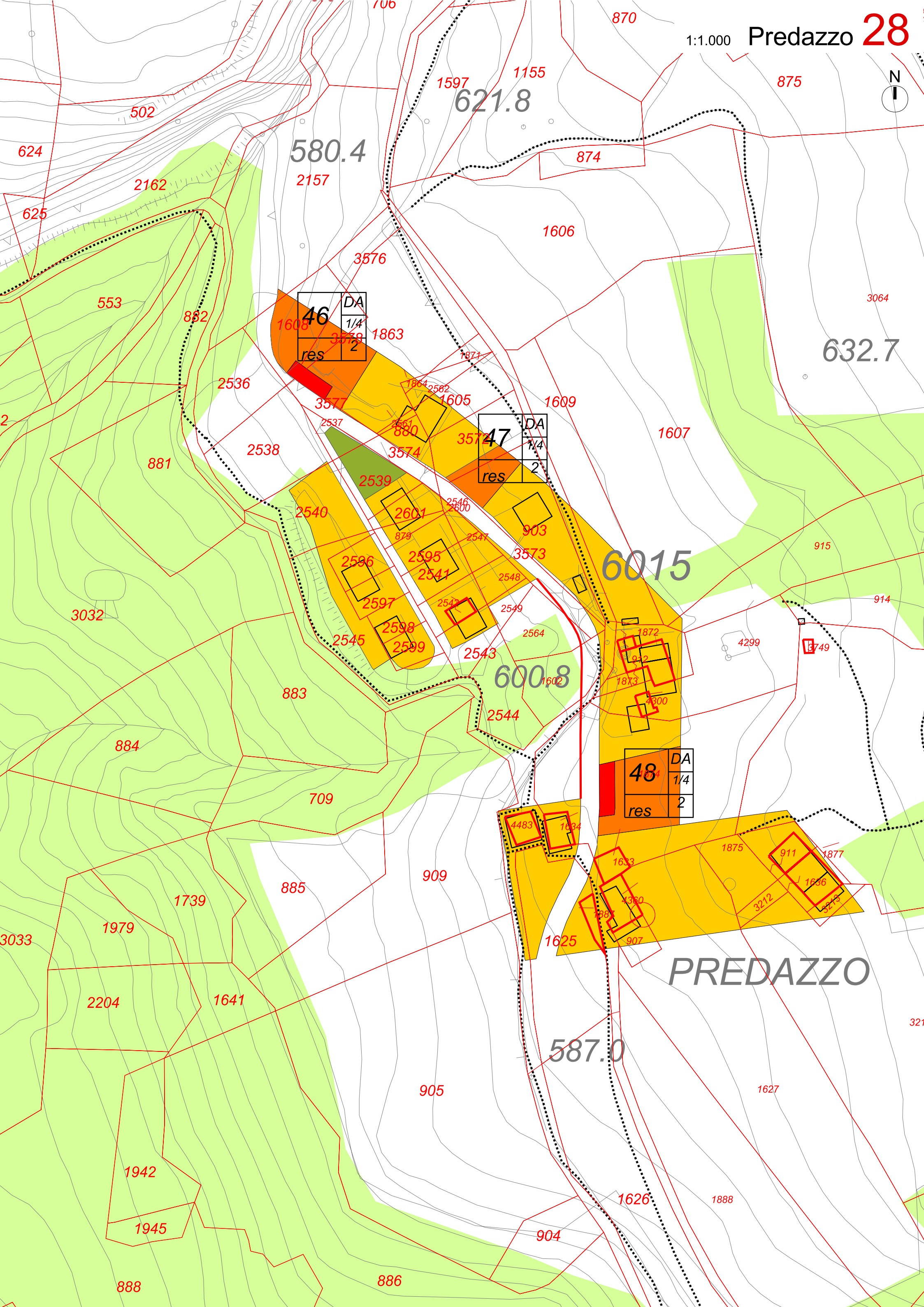
45	DB
res	1/4
	2

44	DB
res	1/4
	2

43	DD
res	1/3
	2

UMI 2

UMI 1



580.4

621.8

632.7

6015

600.8

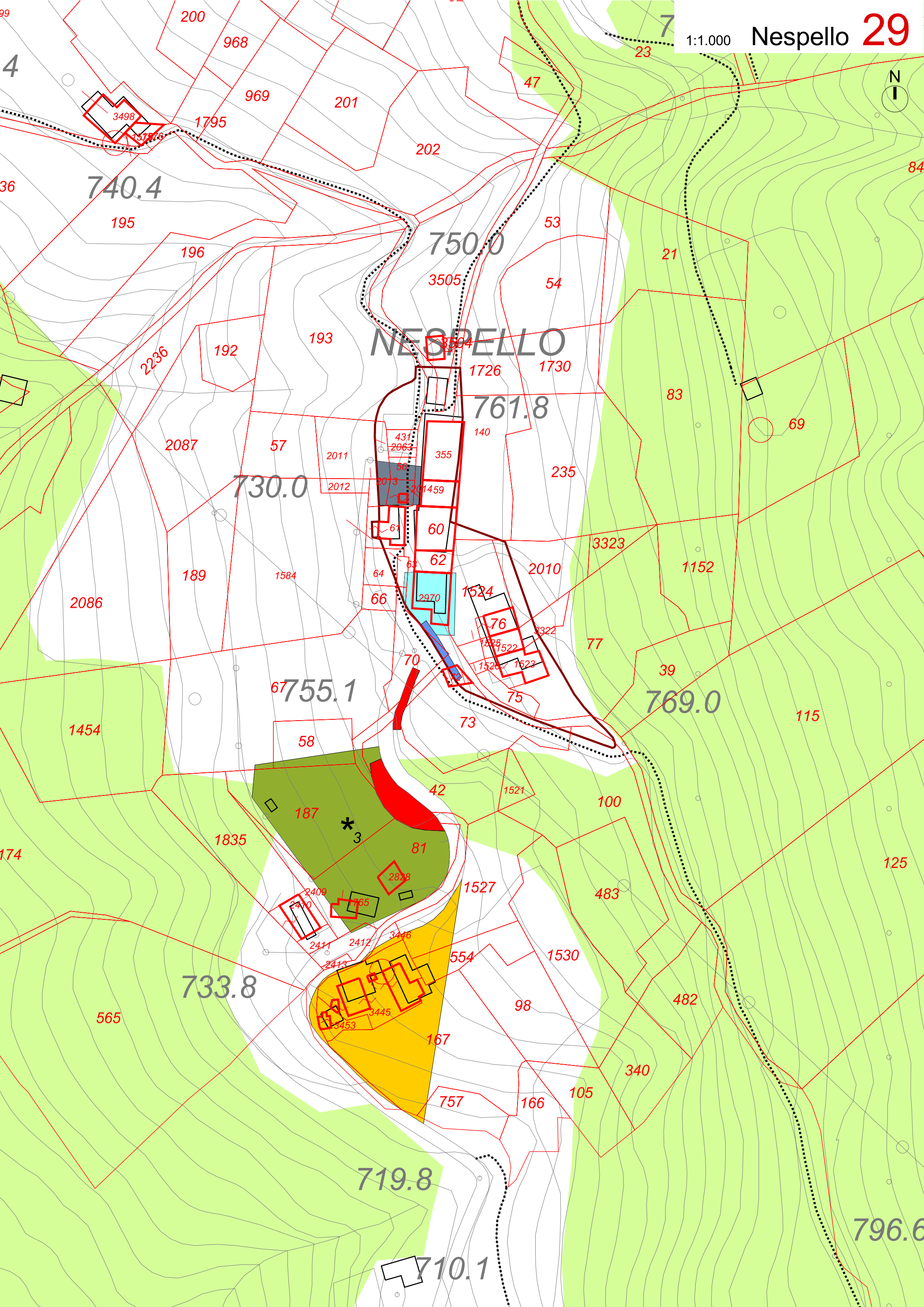
587.0

PREDAZZO

46	DA
1608	1/4
3578	2
res	

47	DA
1605	1/4
1609	2
res	

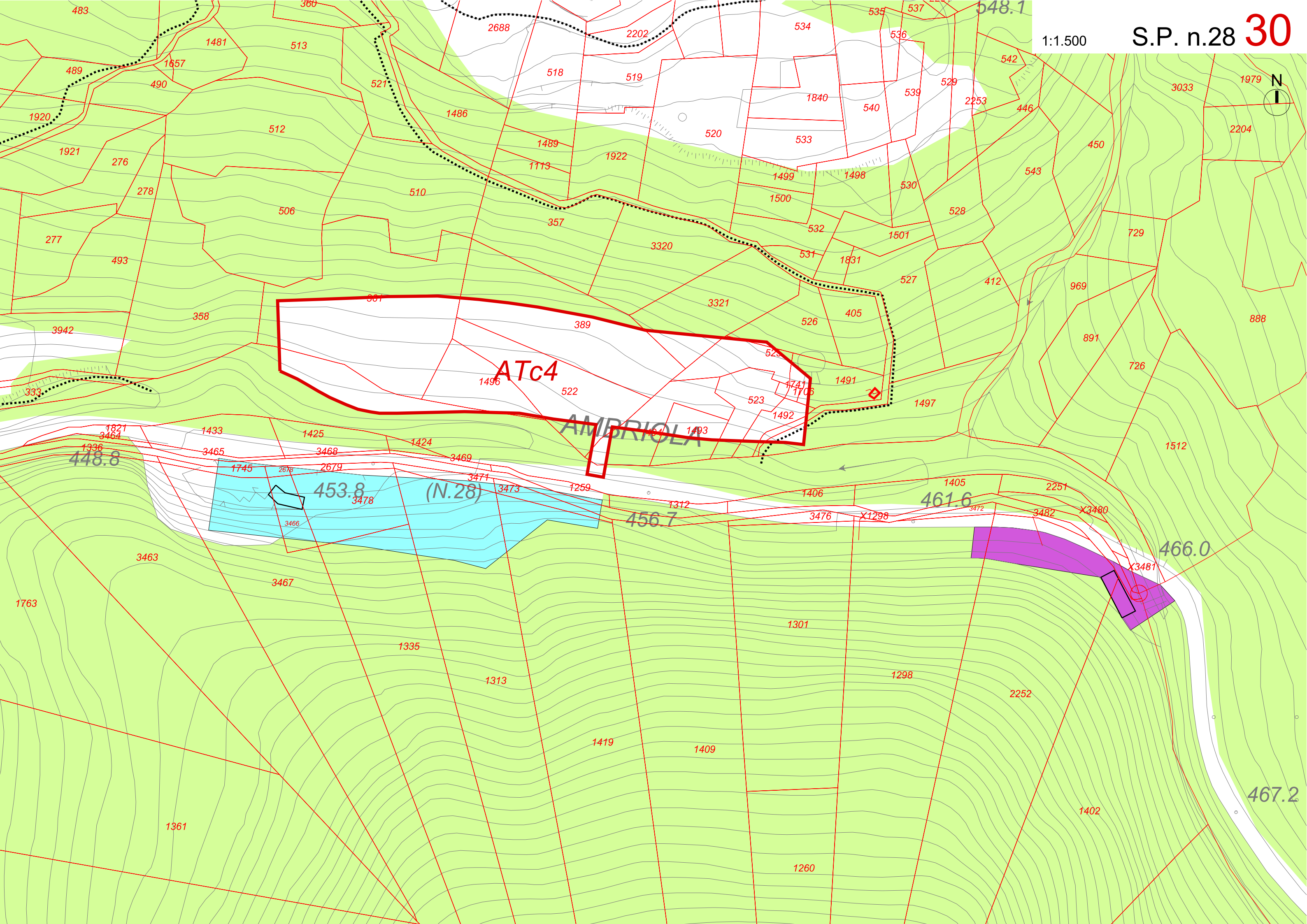
48	DA
1625	1/4
1633	2
res	



NESPELLO



796.6



ATc4

AMBRIOLA

453.8 (N.28)

466.0

448.8

456.7

461.6

467.2

548.1

2688

2202

534

535

537

548.1

1481

513

489

1657

490

521

518

519

534

536

542

1979

2204

3033

1920

1486

1489

1922

1840

540

2253

446

1921

276

278

512

510

1113

1499

1498

543

450

277

493

506

357

3320

1500

530

528

729

358

367

389

3321

526

405

412

969

888

3942

333

1496

522

525

1491

1497

891

726

1512

1821

1433

1425

1424

1493

1493

448.8

3465

3468

3469

1496

522

523

1491

1492

AMBRIOLA

1745

2678

2679

3471

3473

1259

1312

1406

1405

2251

461.6

(N.28)

3478

456.7

X1298

3472

3482

X3480

X3481

3463

3467

1335

1313

1301

1298

2252

1763

1419

1409

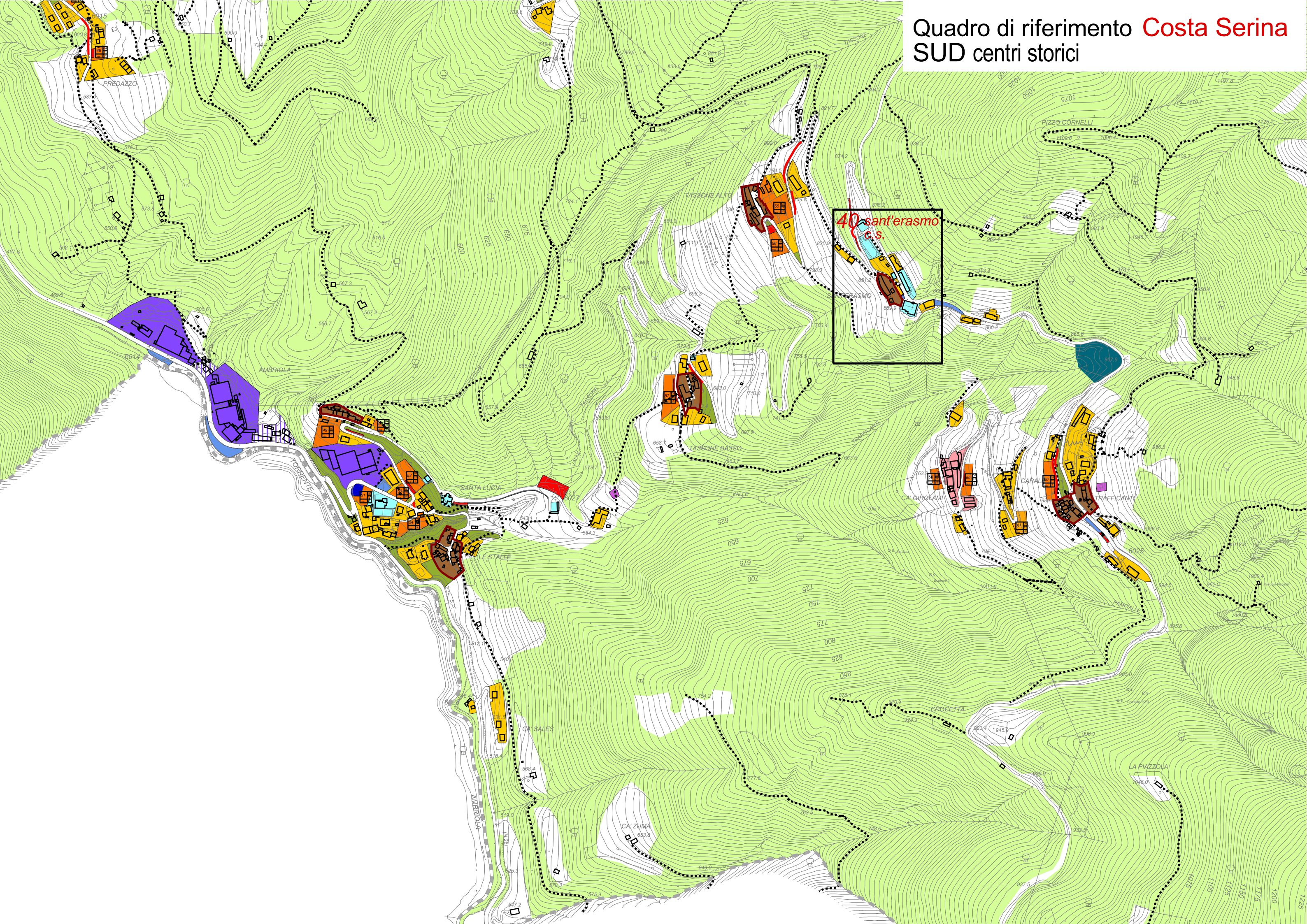
1402

1361

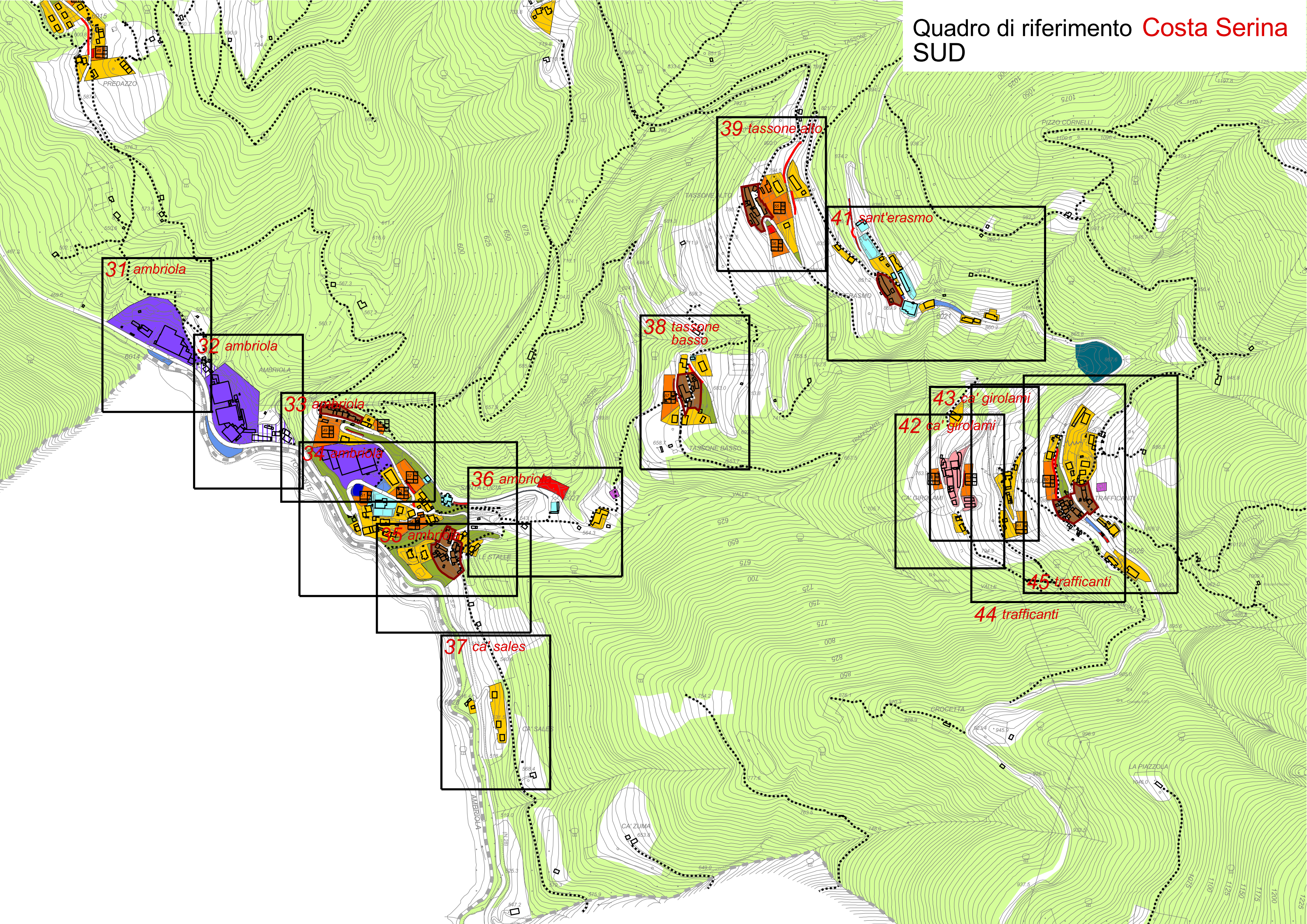
1260

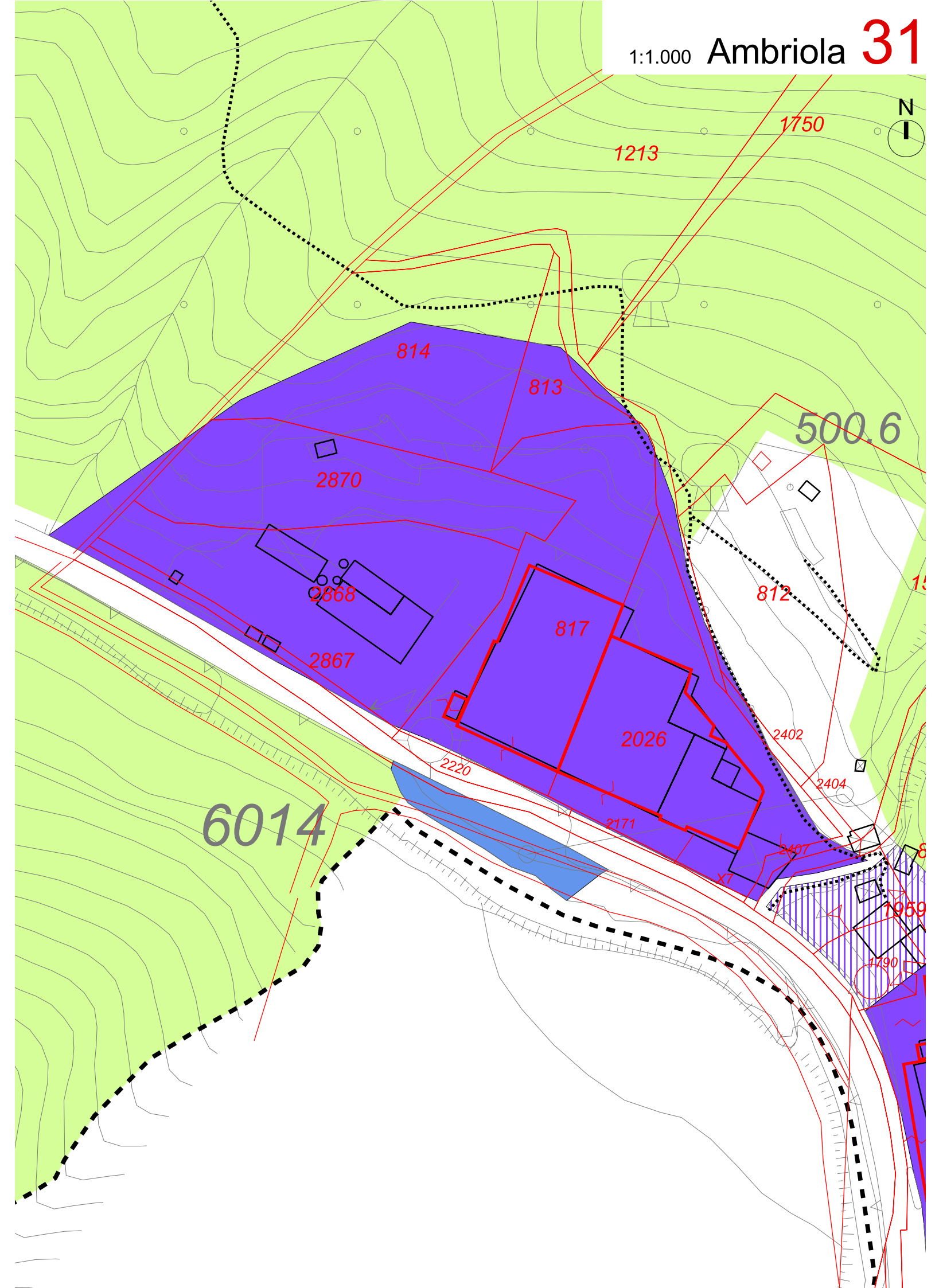
467.2

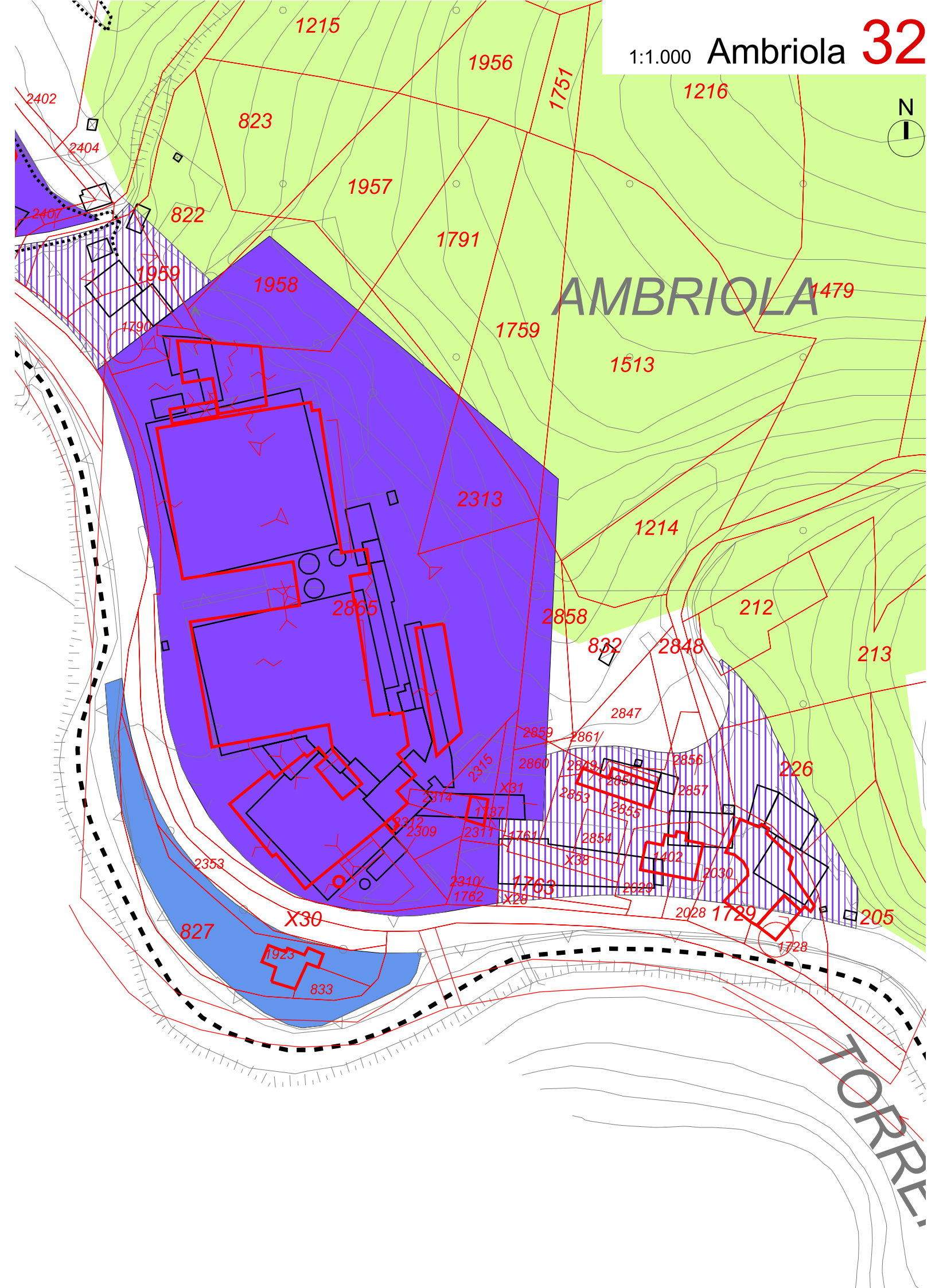

Quadro di riferimento **Costa Serina**
SUD centri storici

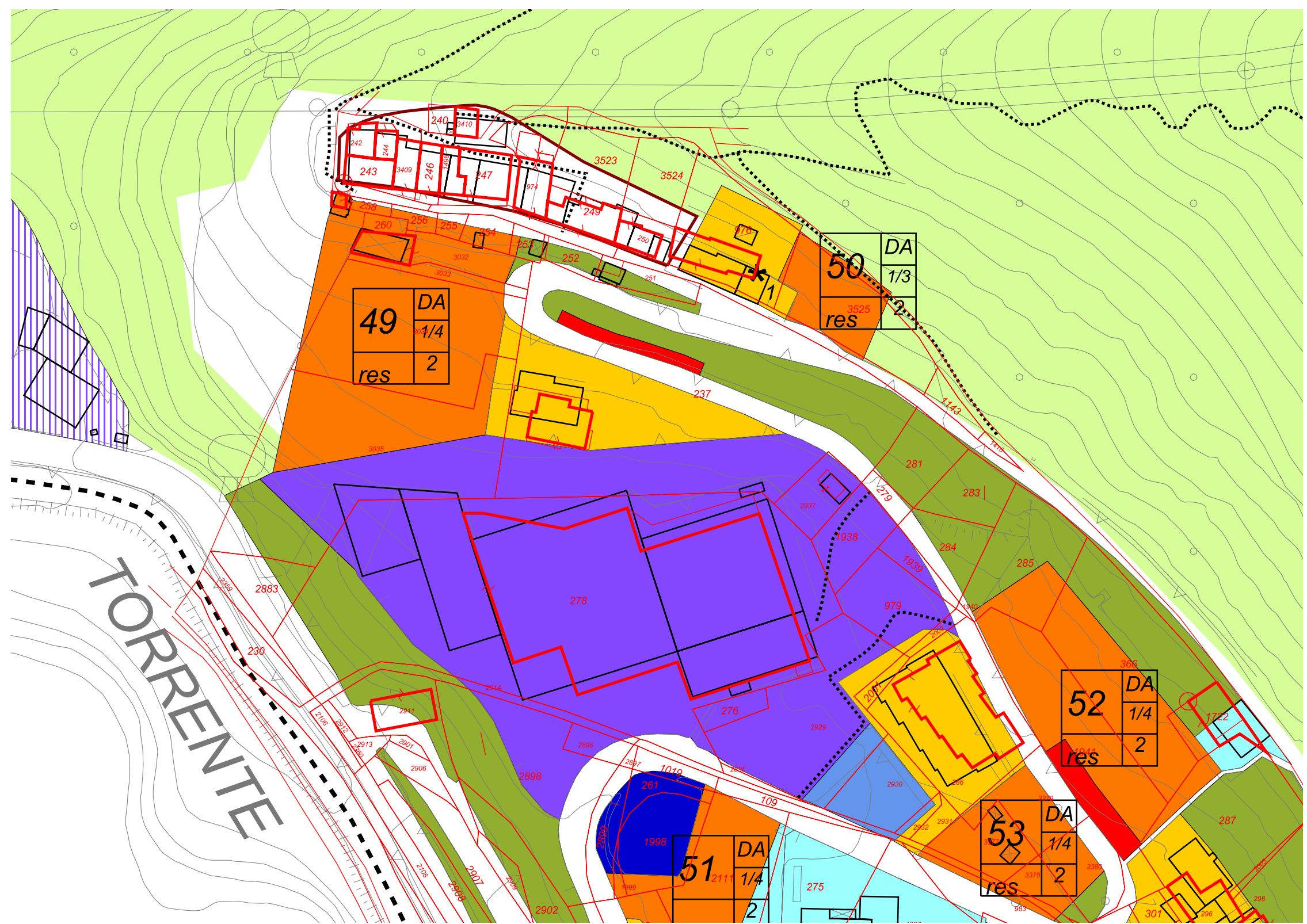


Quadro di riferimento **Costa Serina**
SUD







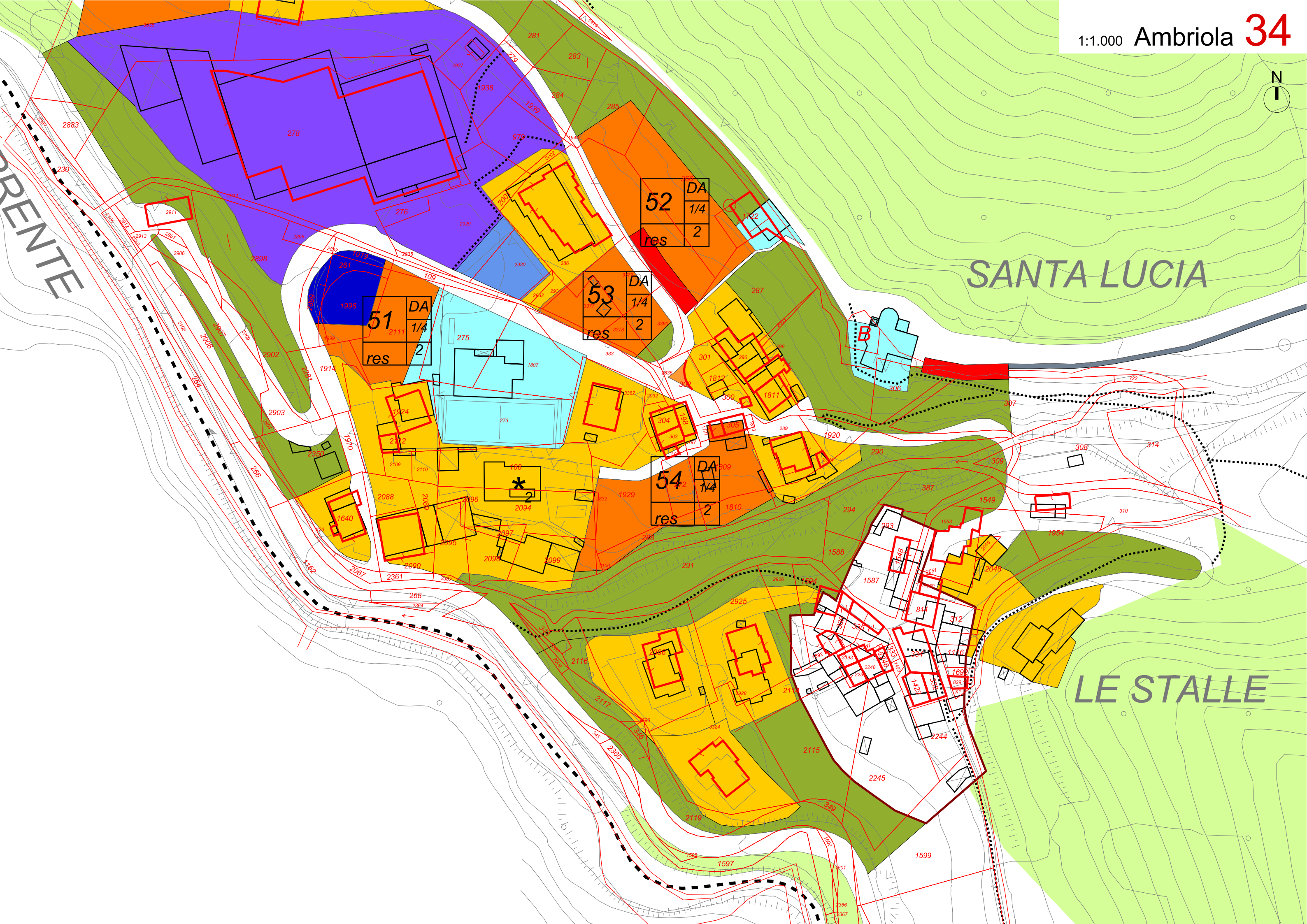


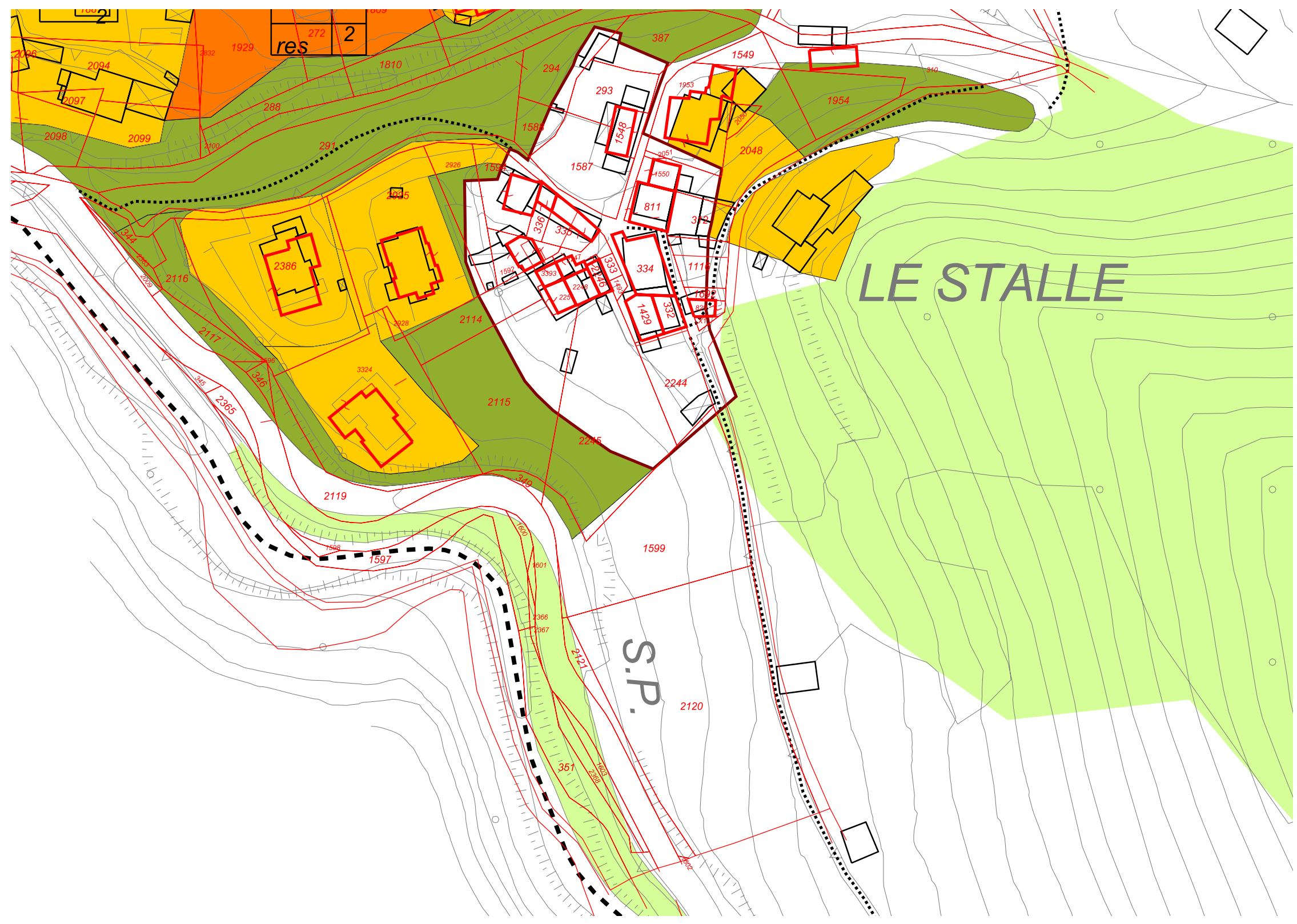
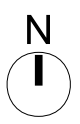


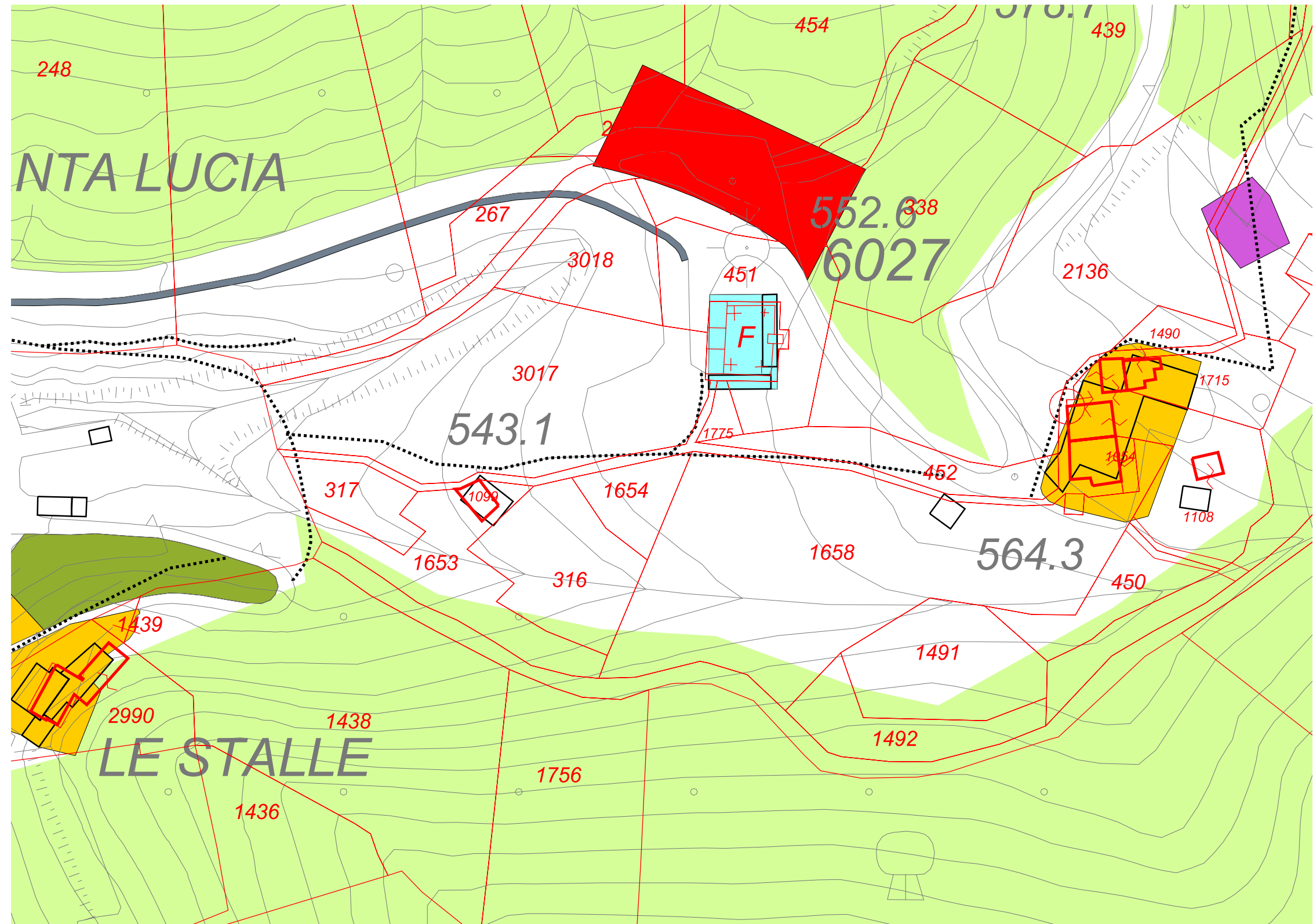
PRENTE

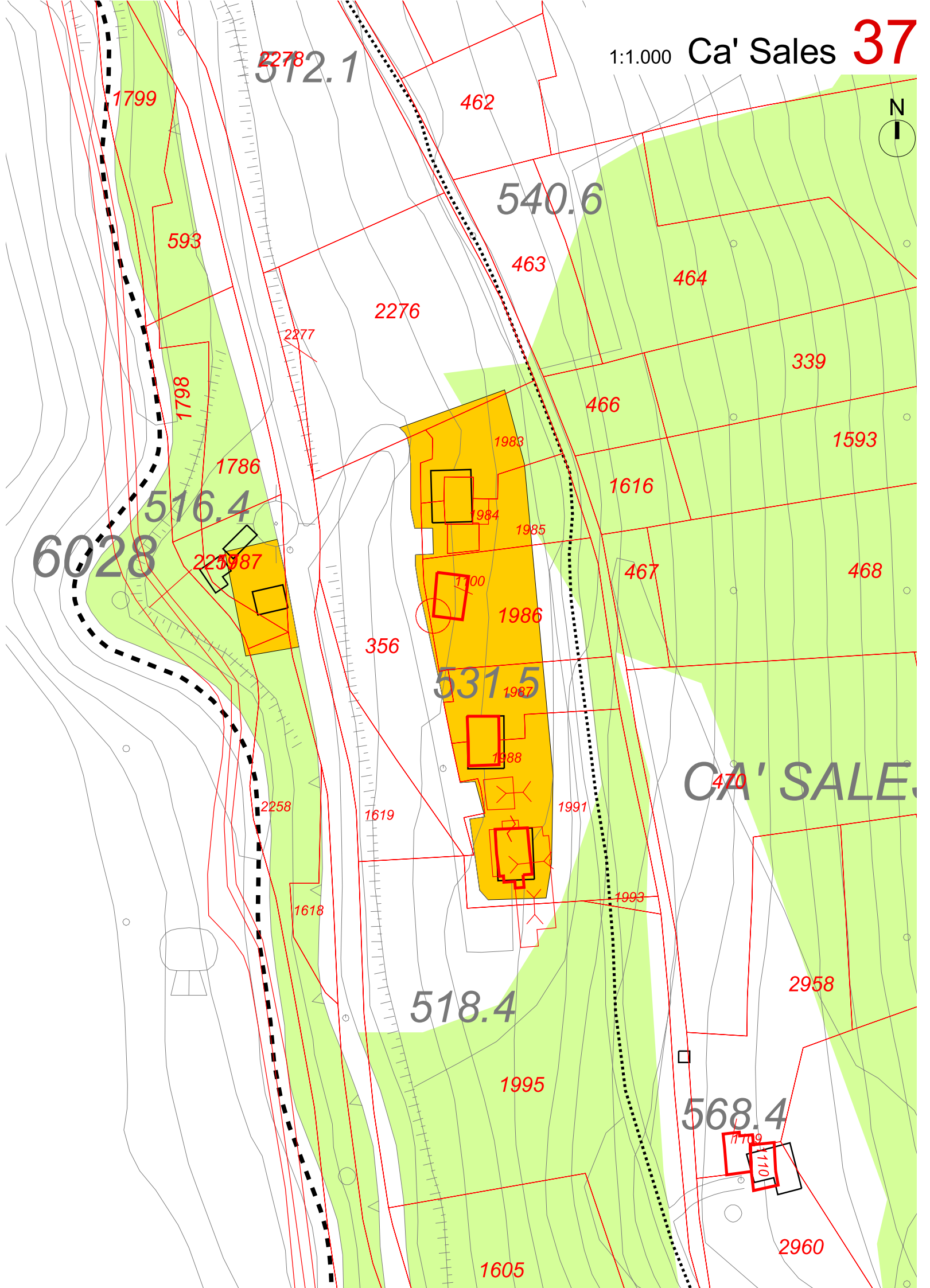
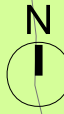
SANTA LUCIA

LE STALLE









512.1

540.6

6028

516.4

531.5

518.4

CA' SALE

568.4

1799

462

593

463

464

2276

339

1798

466

1593

1786

1983

1616

2277

1984

1985

2278

1700

1986

467

468

356

1987

1988

1991

2258

1619

1993

1618

2958

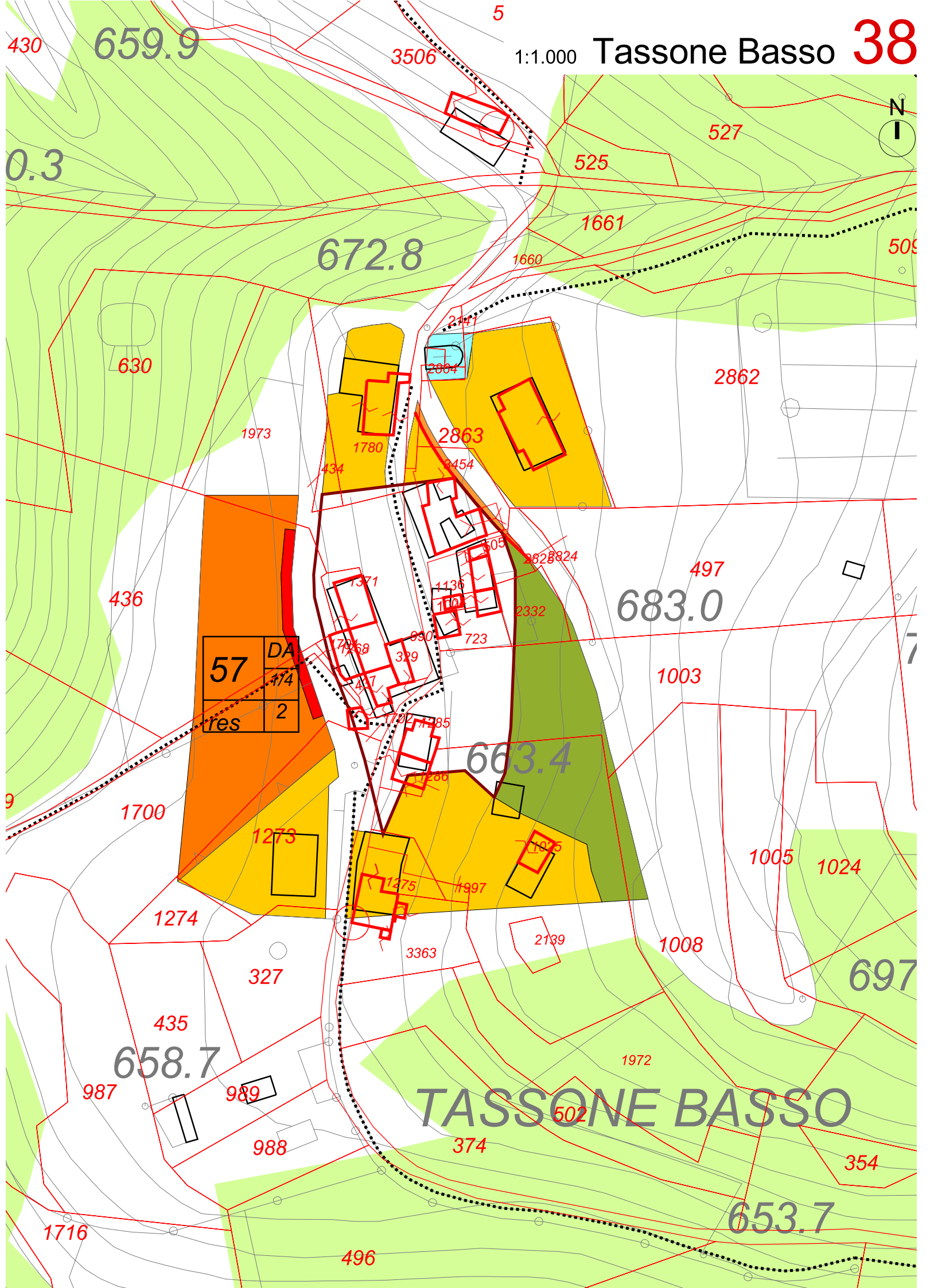
1995

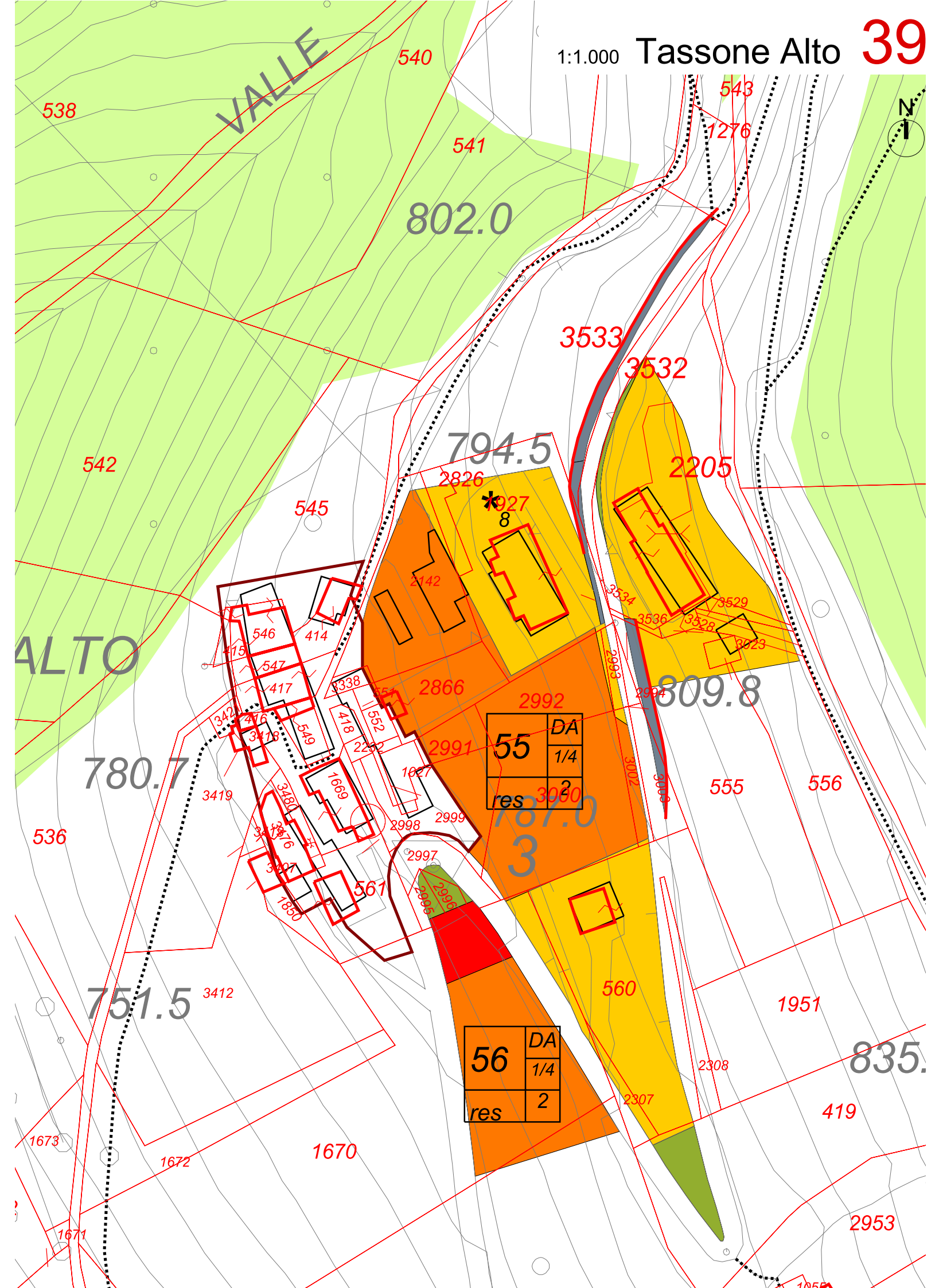
1709

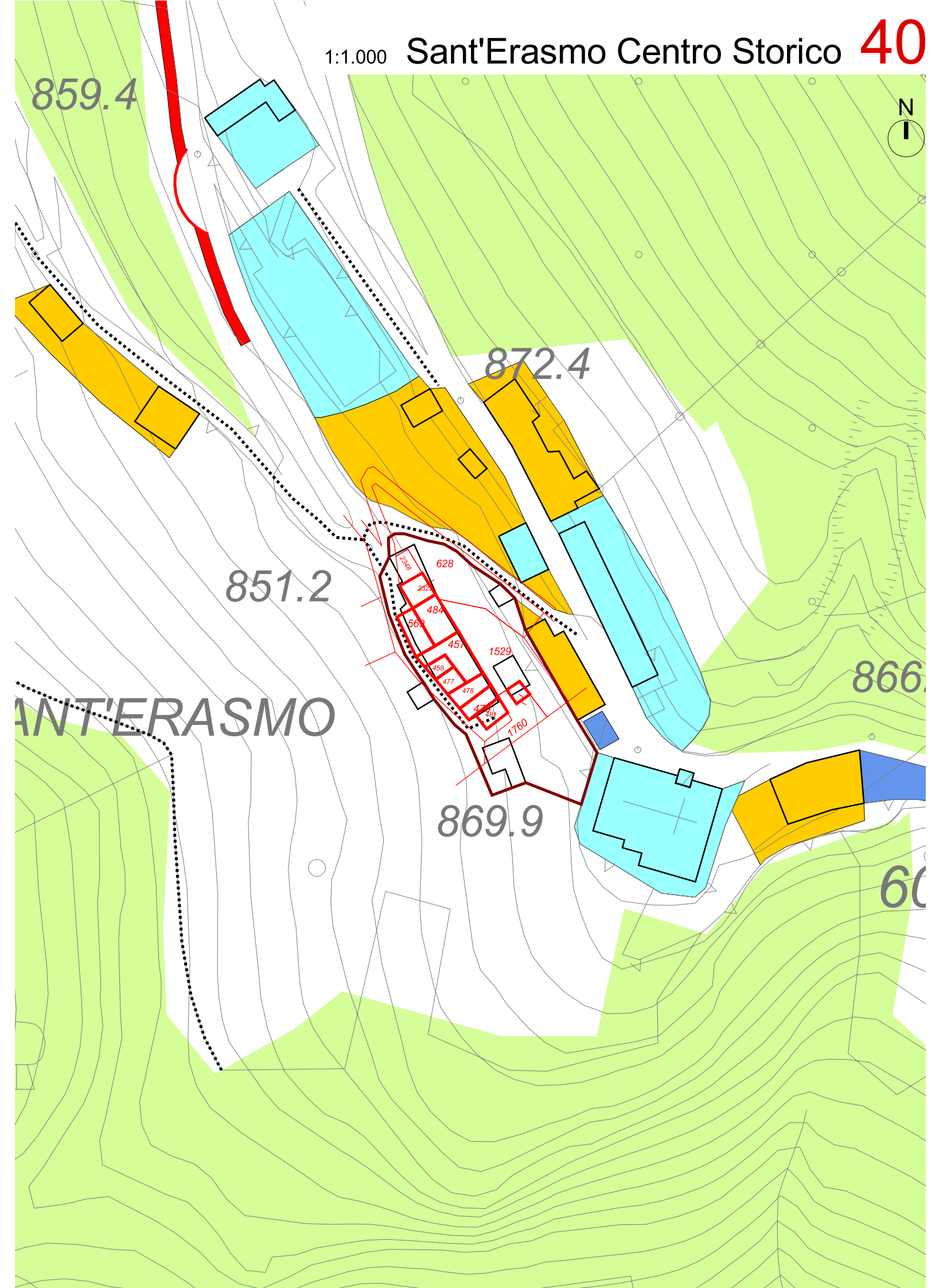
1101

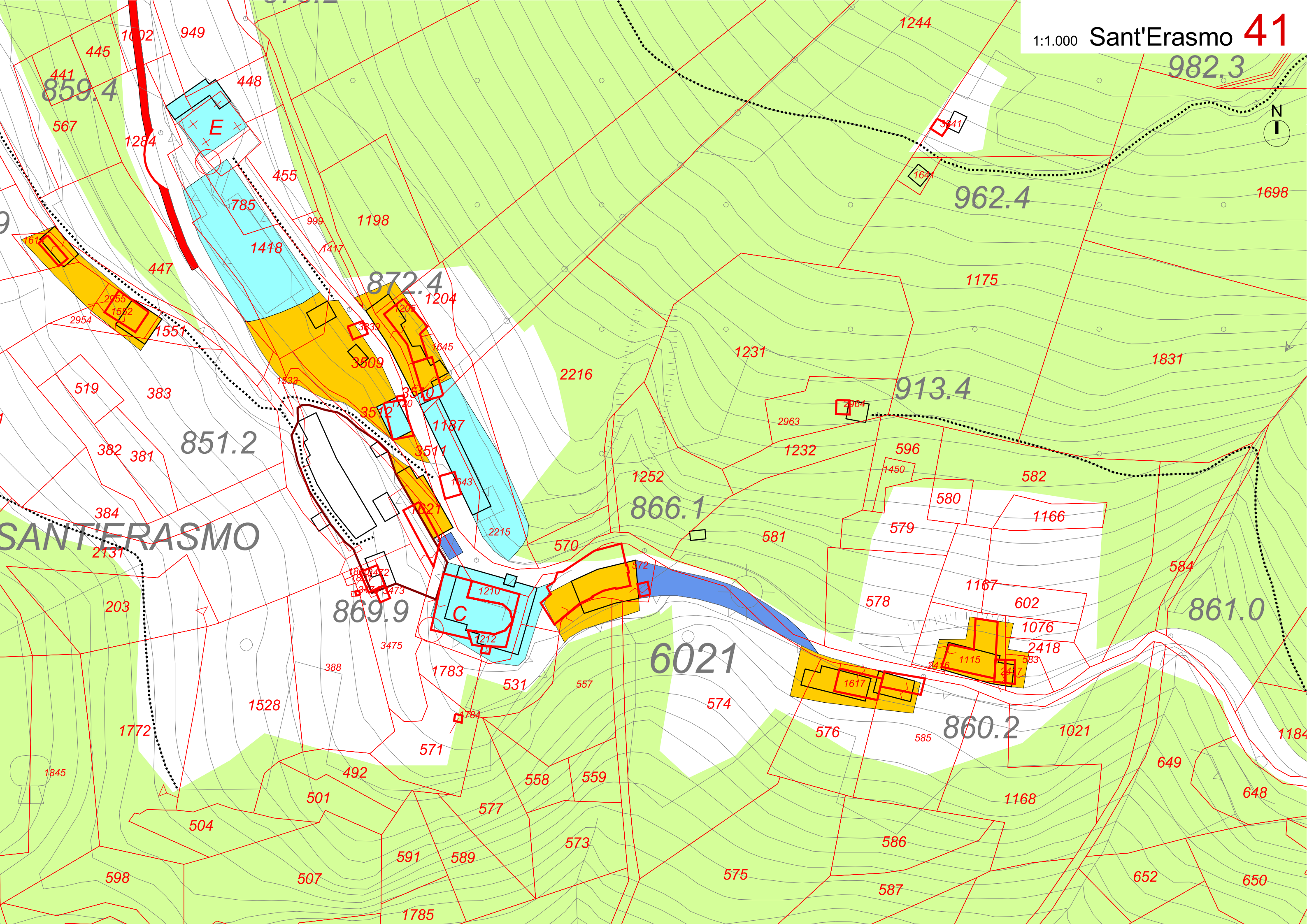
2960

1605









859.4

851.2

872.4

866.1

869.9

6021

860.2

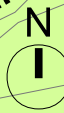
861.0

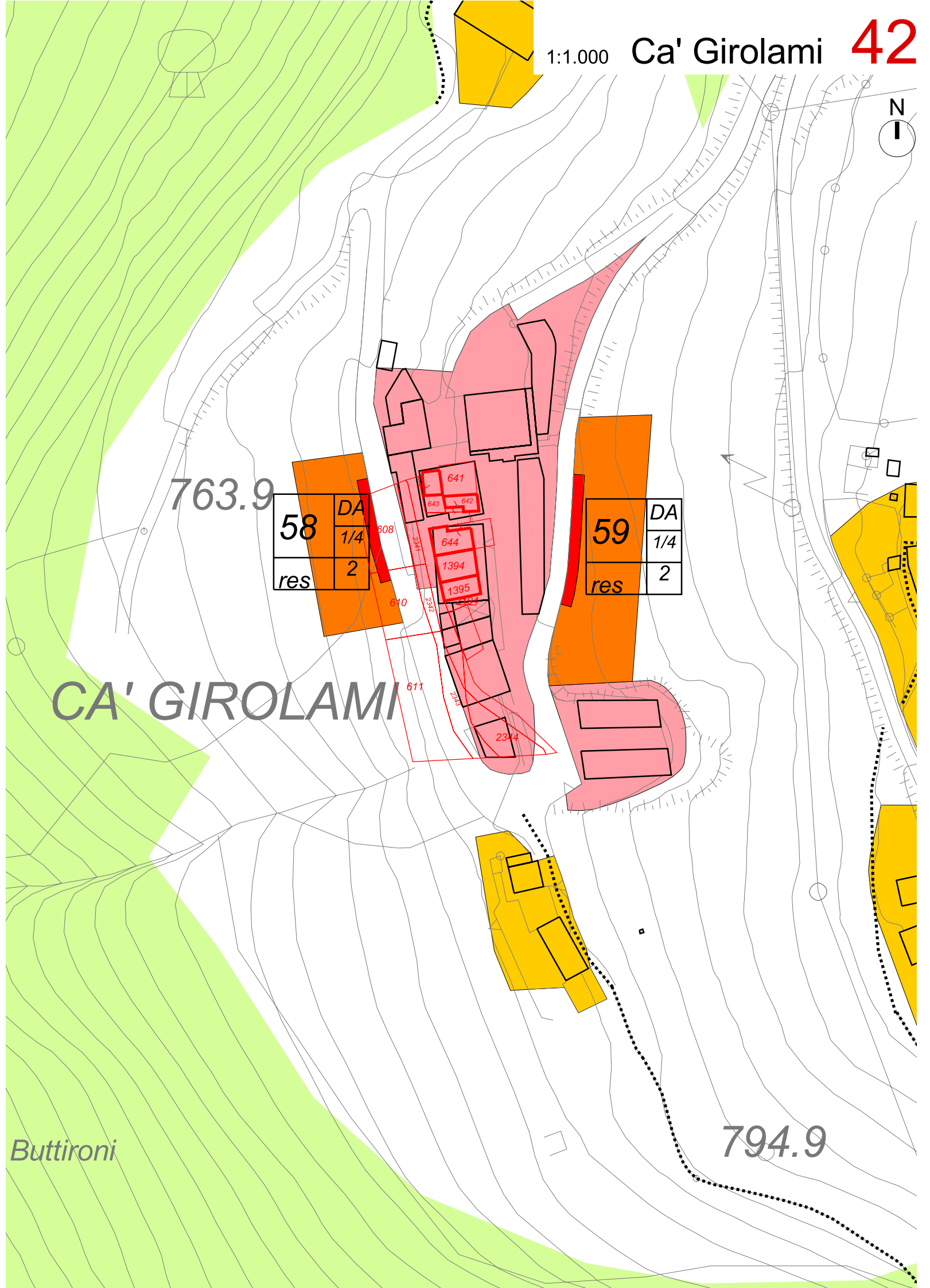
962.4

913.4

982.3

SANT'ERASMO





763.9

58	DA
	1/4
res	2

59	DA
	1/4
res	2

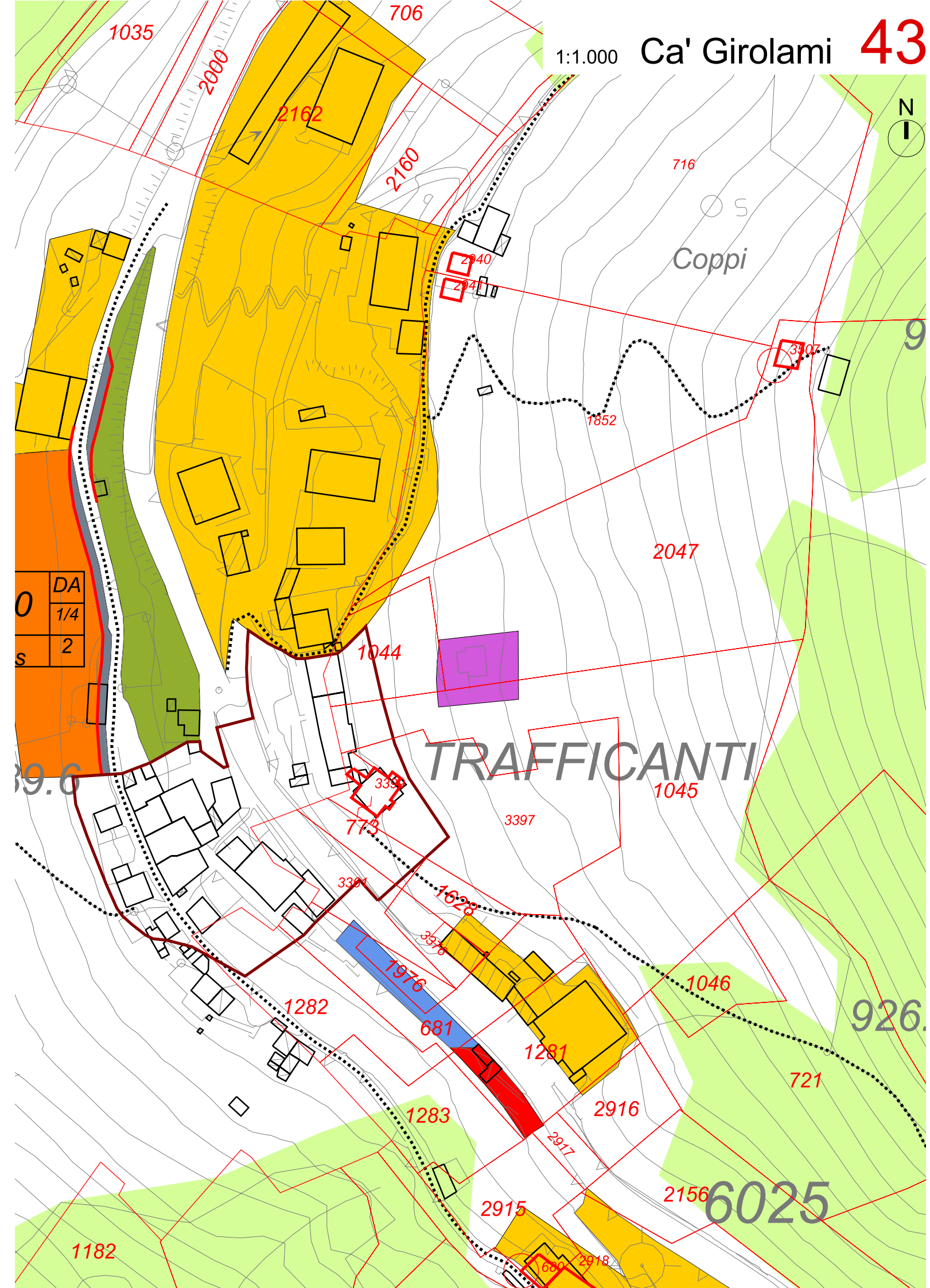
CA' GIROLAMI

794.9

Buttironi

1:1.000

Ca' Girolami 43



0	DA
	1/4
s	2

9.6

TRAFFICANTI

6025

926

721

1046

1045

2047

716

Coppi

1852

2160

1044

775

3381

1282

1976

1628

3397

3378

681

1281

1283

2916

2917

2915

2156

680 2918

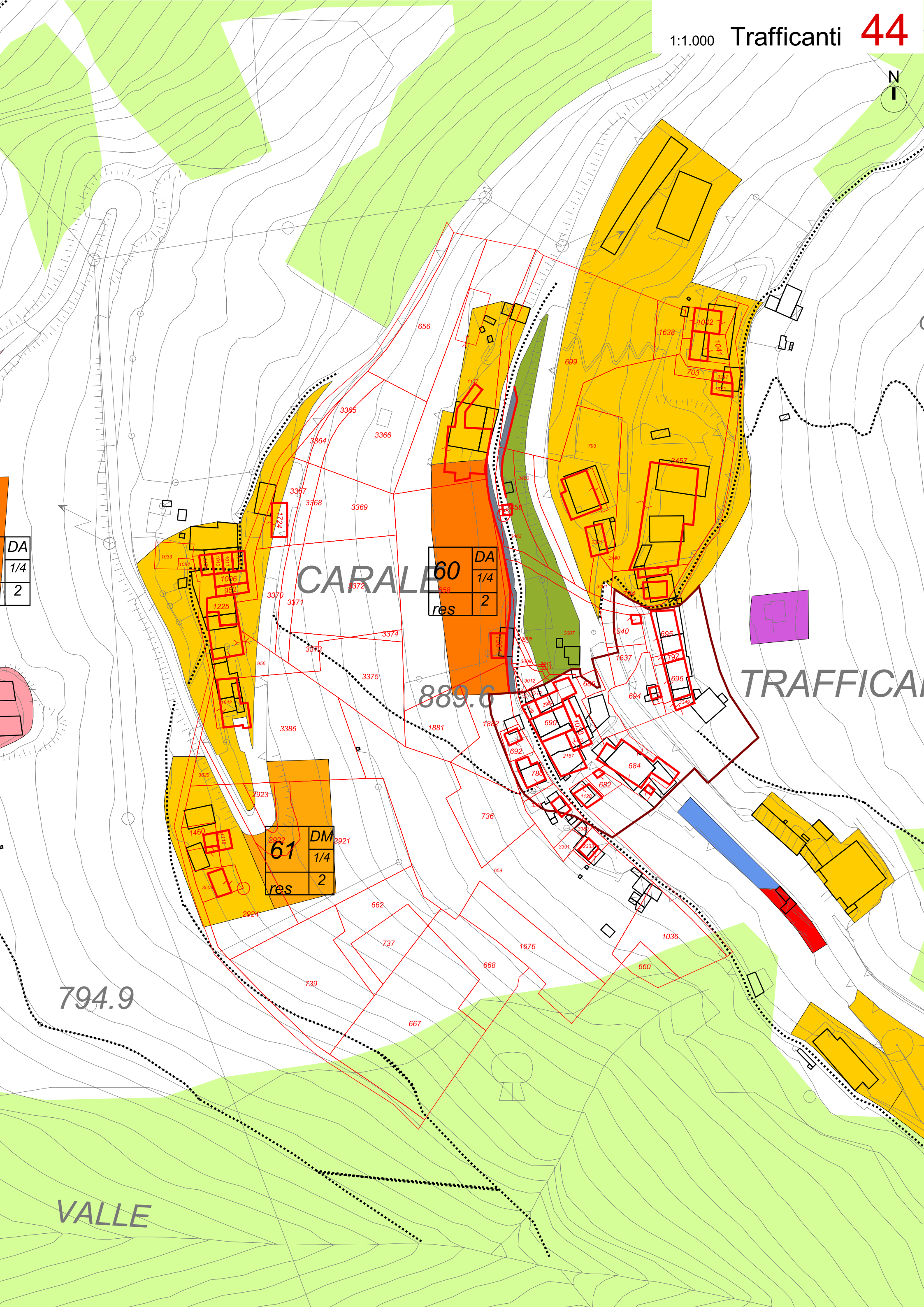
1035

2000

2162

706

1182



DA
1/4
2

CARALE 60

DA
1/4
res
2

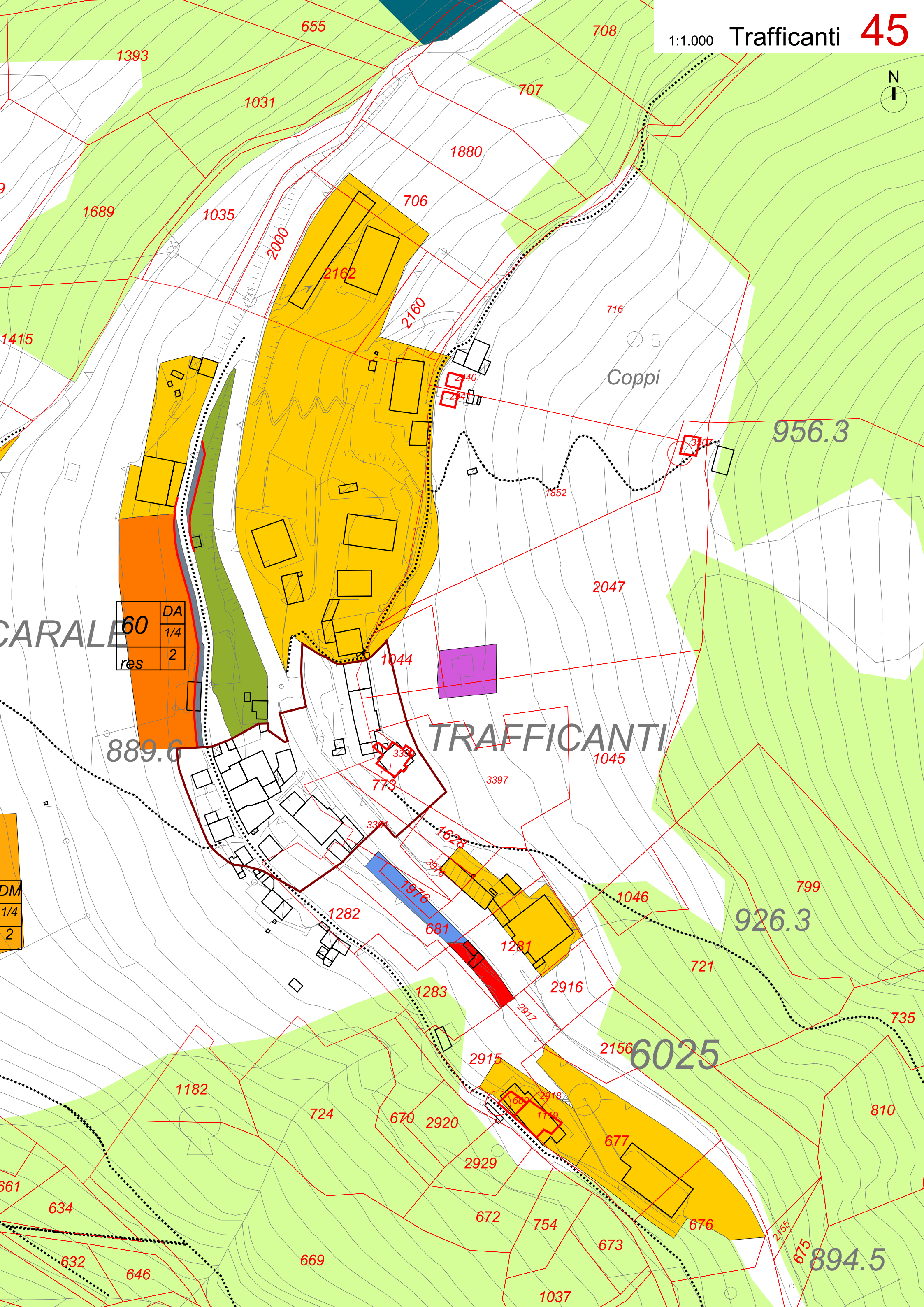
889.6

TRAFFICANTI

DM
61
1/4
res
2

794.9

VALLE



60	DA
res	1/4
	2

DM
1/4
2

CARALE

TRAFFUCANTI

Coppi

S

6025

956.3

889.6

926.3

799

735

894.5

810

721

1046

1045

2047

1852

716

1880

707

708

655

1393

1031

1035

1689

1415

2000

2162

706

2160

2240

2241

1044

3339

778

3397

3301

1628

3370

1976

1282

681

1281

2916

1283

2917

1182

2915

2918

600

1148

677

724

670

2920

2929

672

754

673

676

2155

675

1037

646

632

634

661