Data	Giugno 2005		Riferimento: Santa_Brigida_267_esecutivo_tav5_Livelli_minerari
Rev.			Estratto: aerofotogrammetrico comunale
Rev.			

Studio Associato di Geologia Spada
Di Spada M. – Orlandi G.M. – Bianchi S.
Via Zanino Colle, 9 – 24020 Ranica (BG)

Committente

Comune di Santa Brigida

PROGETTO DEFINITIVO - ESECUTIVO

SISTEMAZIONE DISSESTO EX MINIERE (CAVA CARALE) NEL COMUNE DI SANTA BRIGIDA

LEGGE 18 MAGGIO 1989 N° 183 (PROGRAMMA 2001-2003)

PLANIMETRIA LIVELLI MINERARI

Scala	All.
1: 1.000	Tavola n° 5

LIVELLO 1 - QUOTA 814

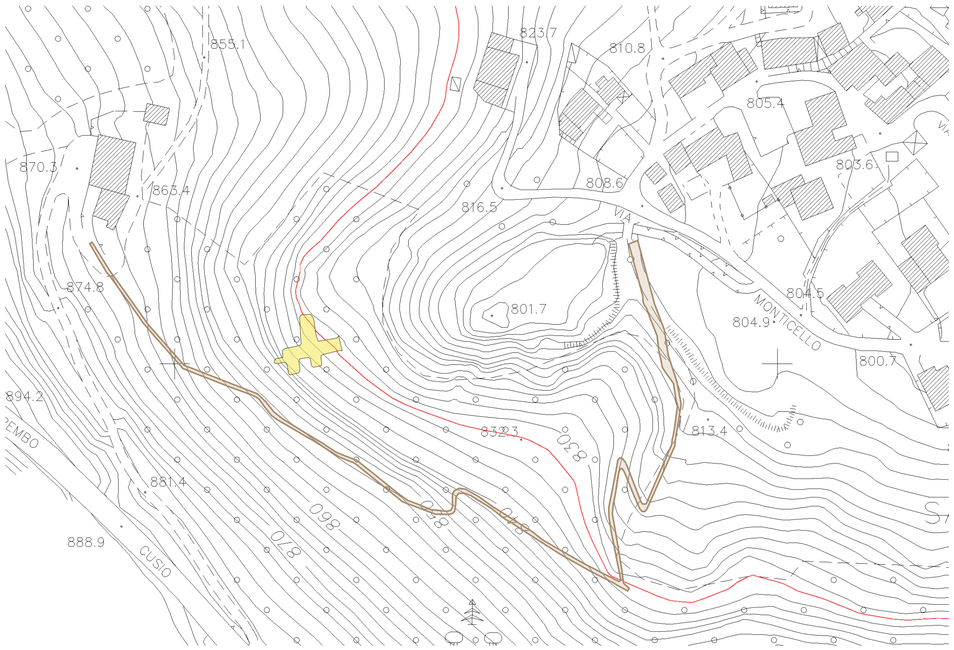

LIVELLO 2 - QUOTA 804

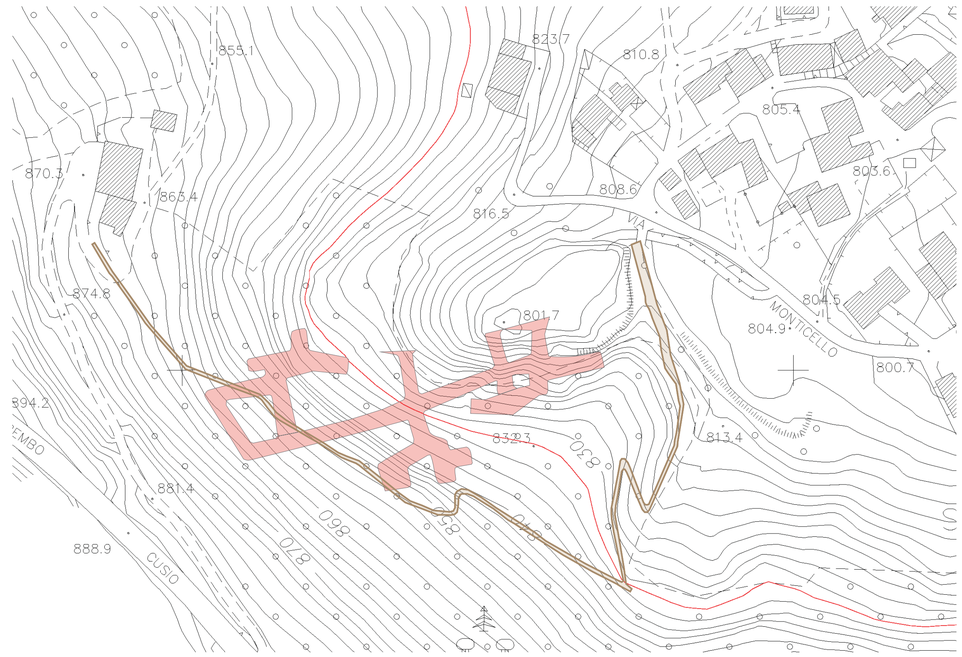

LIVELLO 3 - QUOTA 795

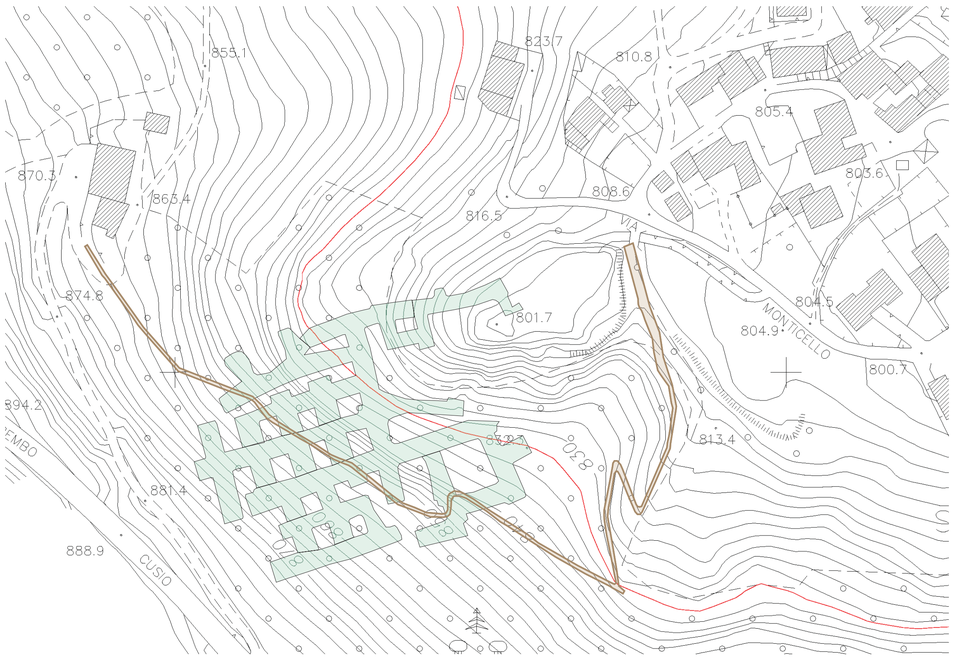
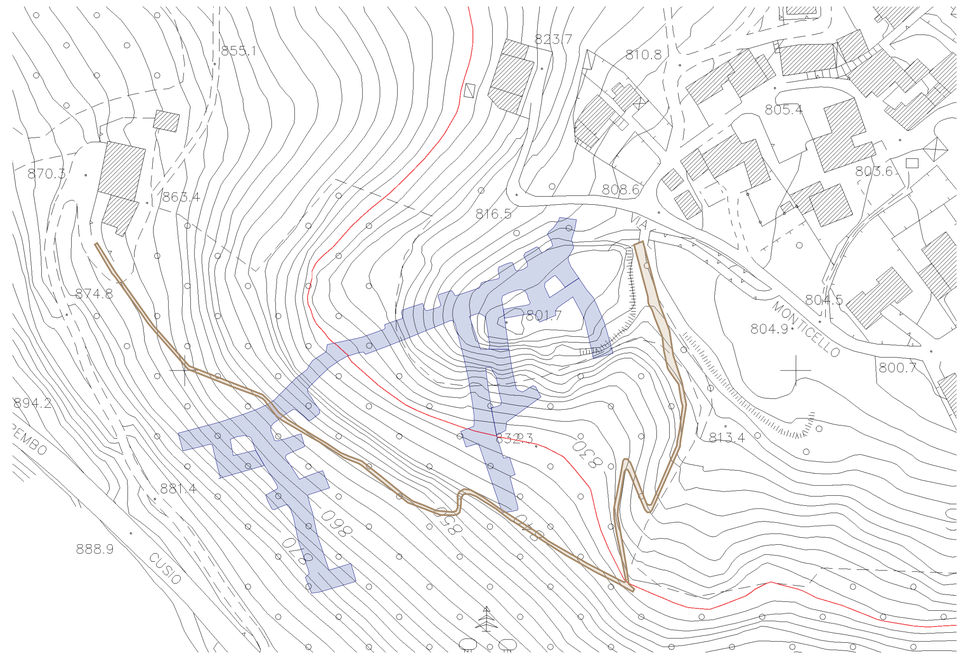
LIVELLO 4 - QUOTA 785